FORT WORTH, TEXAS

RNAV (GPS) RWY 18

FORT WORTH NAS JRB (CARSWELL FLD) (KNFW)

WAAS CH 71215 W18A	APCH CRS 177°	Rwy ldg 11,999 TDZE 636 Arpt Elev 650	AL-160 [USN]

* Circling not authorized E of Rwy 18-36.
** Baro VNAV NA when local altimeter not received.

MISSED APPROACH: Climb to 1700, then climbing right turn to 3000 direct MOLKE and hold.

ATIS★	REGIONAL APP CON	NAVY FORT WORTH TOWER★	GND CON	CLNC DEL	ASR/PAR
351.675	125.8 257.95	120.95 L 269.325	121.675 279.575	126.4 254.325	

DME/DME RNP-0.3 NA

When local altimeter is not received use Fort Worth Meacham altimeter setting.

For uncompensated Baro-VNAV systems, LNAV/VNAV NA below -16° C(4° F) or above 54° C(130° F).

CAUTION:
LPV TCH exceeds 60'.

CAUTION: Wheel crossing height for height group 1 (53') is higher than the maximum 50'. Wheel crossing height group 1 includes general aviation, small commuters, corporate turbojets, T-38, C-12, C-20, C-21 T-1, fighter jets, UC-35, T-3, T-6 aircraft.

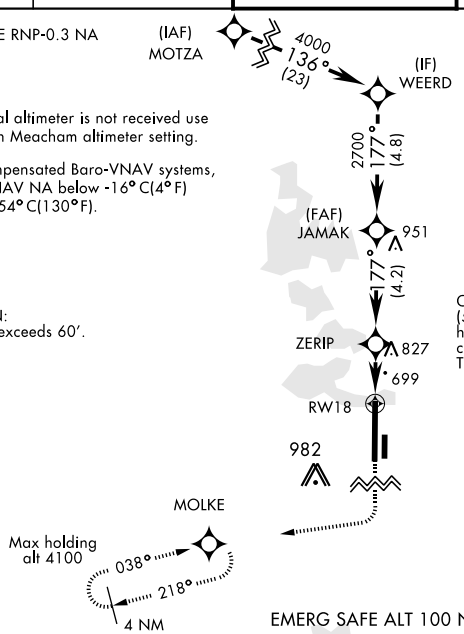

EMERG SAFE ALT 100 NM 4100

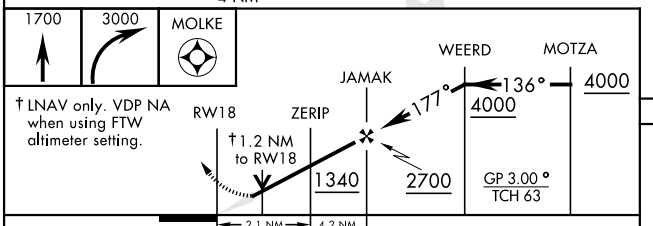

† LNAV only. VDP NA when using FTW altimeter setting.

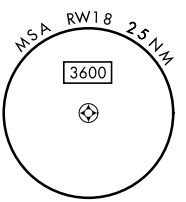

ELEV 650 | TDZE 636

177° to RW18

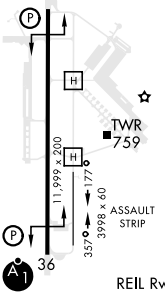

REIL Rwy 18 L
HIRL Rwy 18-36 L

CATEGORY	A	B	C	D
LPV DA	836-¾ 200 (200-¾)			
LNAV/VNAV DA **	1043-1⅛ 407 (400-1⅛)			
LNAV MDA	1080-1 444 (500-1)		1080-1⅜ 444 (500-1⅜)	
C CIRCLING*	1240-1 590 (600-1)	1280-1 630 (700-1)	1320-1¾ 670 (700-1¾)	1320-2 670 (700-2)
FORT WORTH MEACHAM ALTIMETER				
LPV DA	856-¾ 220 (300-¾)			
LNAV MDA	1100-1 464 (500-1)		1100-1⅜ 464 (500-1⅜)	
C CIRCLING*	1260-1 610 (700-1)	1300-1 650 (700-1)	1340-2 690 (700-2)	1340-2¼ 690 (700-2¼)

SC-2, 24 MAR 2022 to 21 APR 2022