ENID, OKLAHOMA

VOR/DME or TACAN RWY 17C

VORTAC END 115.4 Chan 101	APCH CRS 182°	Rwy ldg 9217 TDZE 1277 Arpt Elev 1307

AL-135 [USAF]

VANCE AFB (KEND)

* When ALS inop, increase CAT AB RVR to 55 and vis to 1 mile, CAT CDE RVR to 60 and vis to 1⅛ miles.

SALSF

MISSED APPROACH: Climb to 4000, intercept END VORTAC R-174 to ADOWS and hold.

ATIS *	APP CON	TOWER *	GND CON	CLNC DEL
115.4 263.15	125.45 388.2 EAST 126.75 346.325 WEST	124.05 259.1	121.8 289.4	225.4

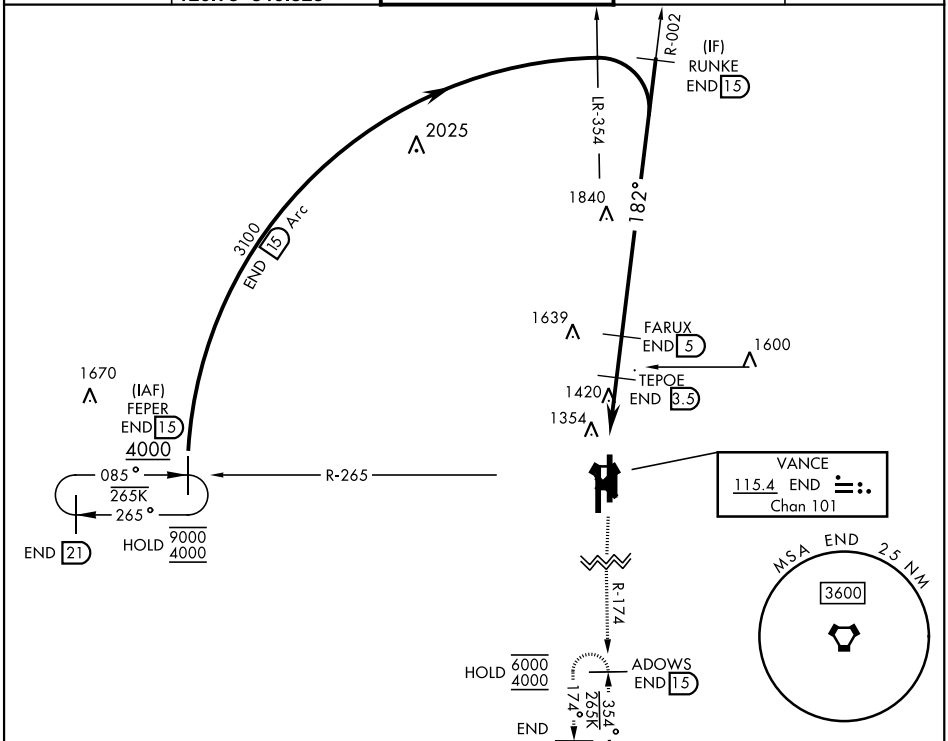

EMERG SAFE ALT 100 NM 4500

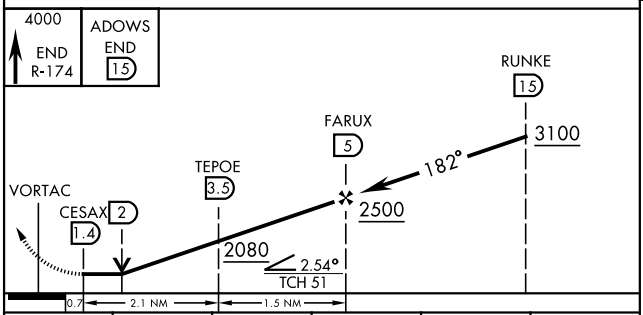

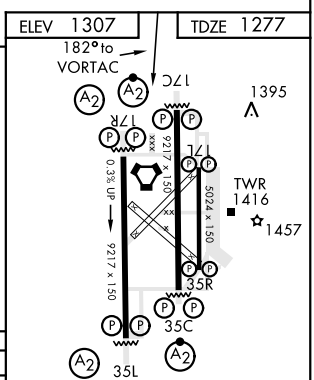

CATEGORY	A	B	C	D	E
S-17C *	1680/40 403 (400-¾)		1680/50 403 (400-1)		
C CIRCLING	1760-1 453 (500-1)		1800-1½ 493 (500-1½)	1900-2 593 (600-2)	2300-3 993 (1000-3)

REIL Rwy 17L
MIRL Rwy 17L-35R
HIRL Rwy 17C-35C, 17R-35L

SC-1, 24 MAR 2022 to 21 APR 2022