ENID, OKLAHOMA

VOR/DME-A

VORTAC END	APCH CRS	Rwy ldg	N/A
115.4	314°	TDZE	N/A
Chan 101		Arpt Elev	1307

AL-135 [USAF]

VANCE AFB (KEND)

* Circle to remain East of Rwy 35R/17L extended centerline unless directed otherwise by ATC.

† MISSED APPROACH: Immediate climbing right turn to 4000 via heading 353° to JOMTA and hold.

ATIS ★	APP CON	TOWER ★	GND CON	CLNC DEL
115.4 263.15	125.45 388.2 EAST 126.75 346.325 WEST	124.05 259.1	121.8 289.4	225.4

† Missed approach requires use of RNAV or ATC radar monitoring.

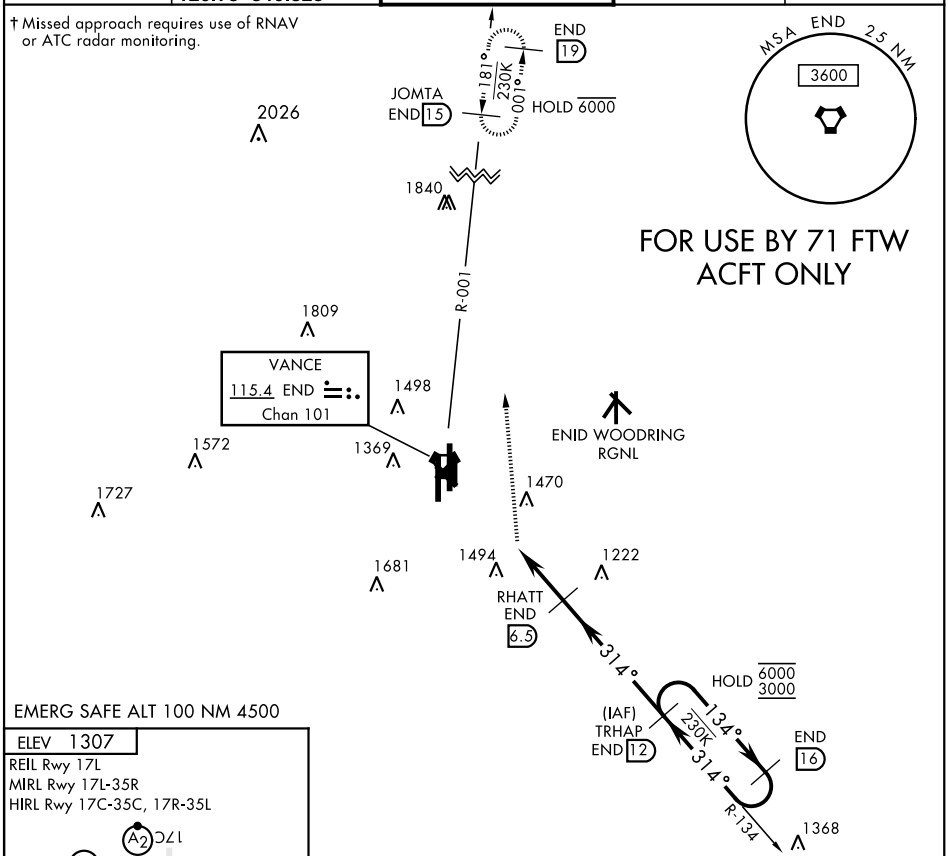

EMERG SAFE ALT 100 NM 4500

ELEV 1307

REIL Rwy 17L

MIRL Rwy 17L-35R

HIRL Rwy 17C-35C, 17R-35L

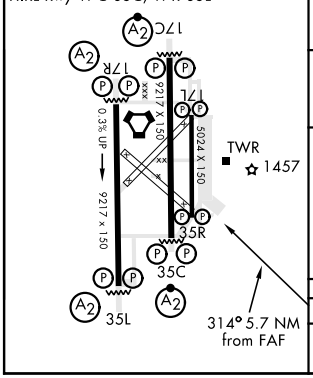

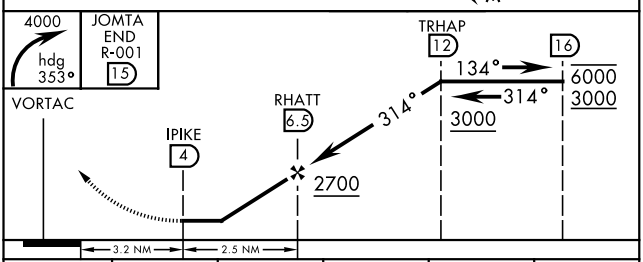

CATEGORY	A	B	C	D	E
* C CIRCLING	1780-4	473 (500-4)	NOT AUTHORIZED		

SC-1, 24 MAR 2022 to 21 APR 2022
SC-1, 24 MAR 2022 to 21 APR 2022