ENID, OKLAHOMA

VOR/DME RWY 35R

VORTAC END	APCH CRS	Rwy ldg	5024
115.4	342°	TDZE	1284
Chan 101		Arpt Elev	1307

AL-135 [USAF]

VANCE AFB (KEND)

Visibility reduction by helicopters NA.

MISSED APPROACH: Climbing right turn to 4000 on heading 005°, intercept END VORTAC R-019 to KRMLN and hold.

ATIS ★	APP CON	TOWER ★	GND CON	CLNC DEL
115.4 263.15	125.45 388.2 EAST 126.75 346.325 WEST	124.05 259.1	121.8 289.4	225.4

FOR USE BY 71 FTW
ACFT ONLY

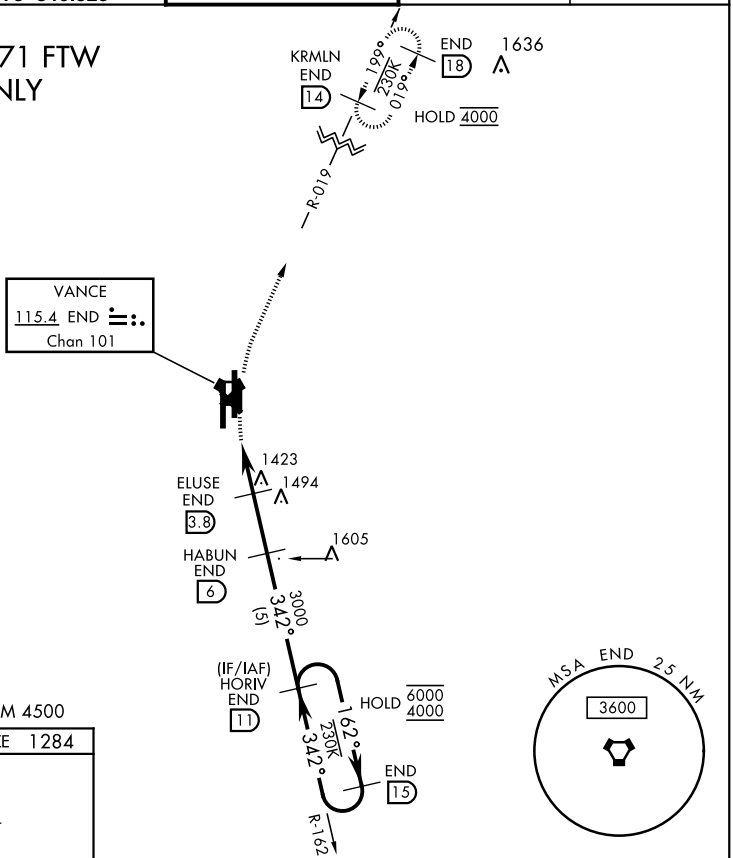

EMERG SAFE ALT 100 NM 4500

ELEV 1307	TDZE 1284

REIL Rwy 17L
MIRL Rwy 17L-35R
HIRL Rwy 17C-35C, 17R-35L

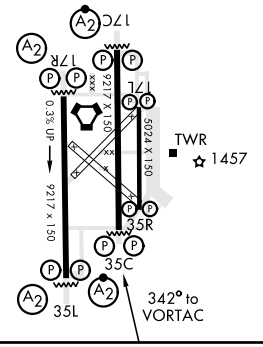

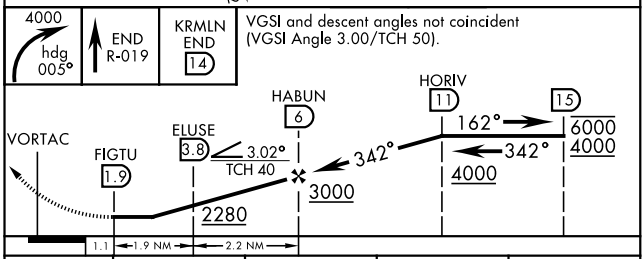

CATEGORY	A		B	C	D
S-35R	1720-1⅜	436	(500-1⅜)	NA	
C CIRCLING	1760-1⅜	453	(500-1⅜)	NA	

ENID, OKLAHOMA 36°20′N-97°55′W VANCE AFB (KEND)

Orig 24MAR22

VOR/DME RWY 35R

SC-1, 24 MAR 2022 to 21 APR 2022