ENID, OKLAHOMA

RNAV (GPS) RWY 17R

APCH CRS	Rwy ldg	9217
163°	TDZE	1287
	Arpt Elev	1307

AL-135 [USAF]

VANCE AFB (KEND)

RNP APCH.
RADAR required.
* When ALS inop, increase vis to 1 mile.
Circling visibility reduction by helicopters not authorized.

SALS A2

MISSED APPROACH: Climb to 1900, then climbing right turn to 4300 direct TARKE and hold.

ATIS *	APP CON	TOWER *	GND CON	CLNC DEL
115.4 263.15	125.45 388.2 (E) 126.75 346.325 (W)	124.05 259.1	121.8 289.4	225.4

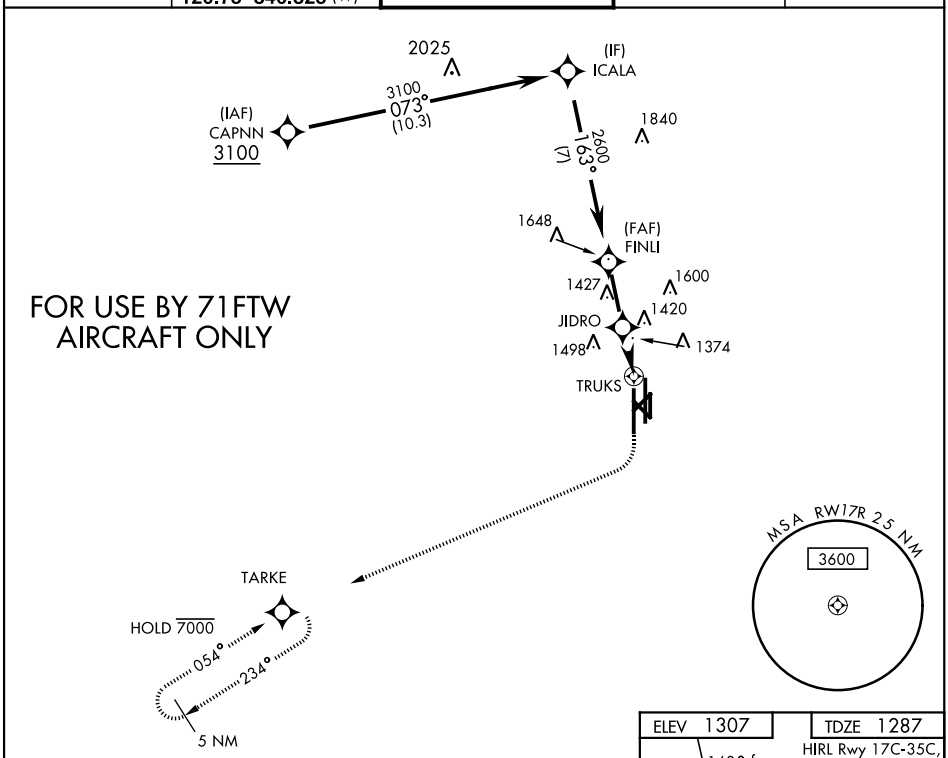

EMERG SAFE ALT 100 NM 4500

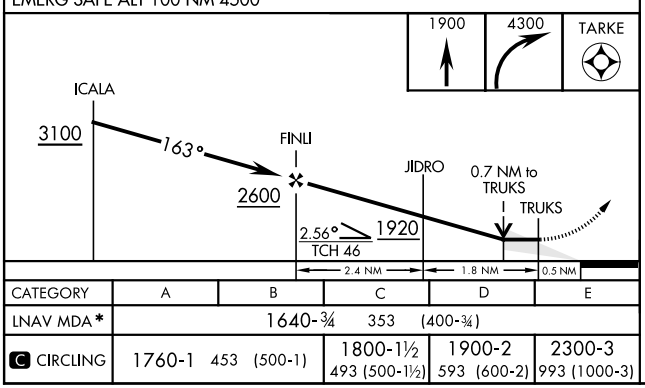

CATEGORY	A	B	C	D	E
LNAV MDA *	1640-¾ 353 (400-¾)				
C CIRCLING	1760-1 453 (500-1)		1800-1½ 493 (500-1½)	1900-2 593 (600-2)	2300-3 993 (1000-3)

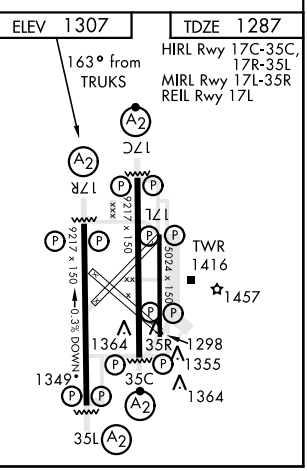

SC-1, 24 MAR 2022 to 21 APR 2022