ENID, OKLAHOMA

RNAV (GPS) RWY 17L

APCH CRS 196°	Rwy ldg 5024 TDZE 1282 Arpt Elev 1307

AL-135 (USAF)

VANCE AFB (KEND)

Circling Visibility Reduction by Helicopters NA.

MISSED APPROACH: Climb to 1900 then climbing left turn to 4000 direct EBBEN and hold.

ATIS★	APP CON	TOWER★	GND CON	CLNC DEL
115.4 263.15	125.45 388.2 (E) 126.75 346.325 (W)	124.05 259.1	121.8 289.4	225.4

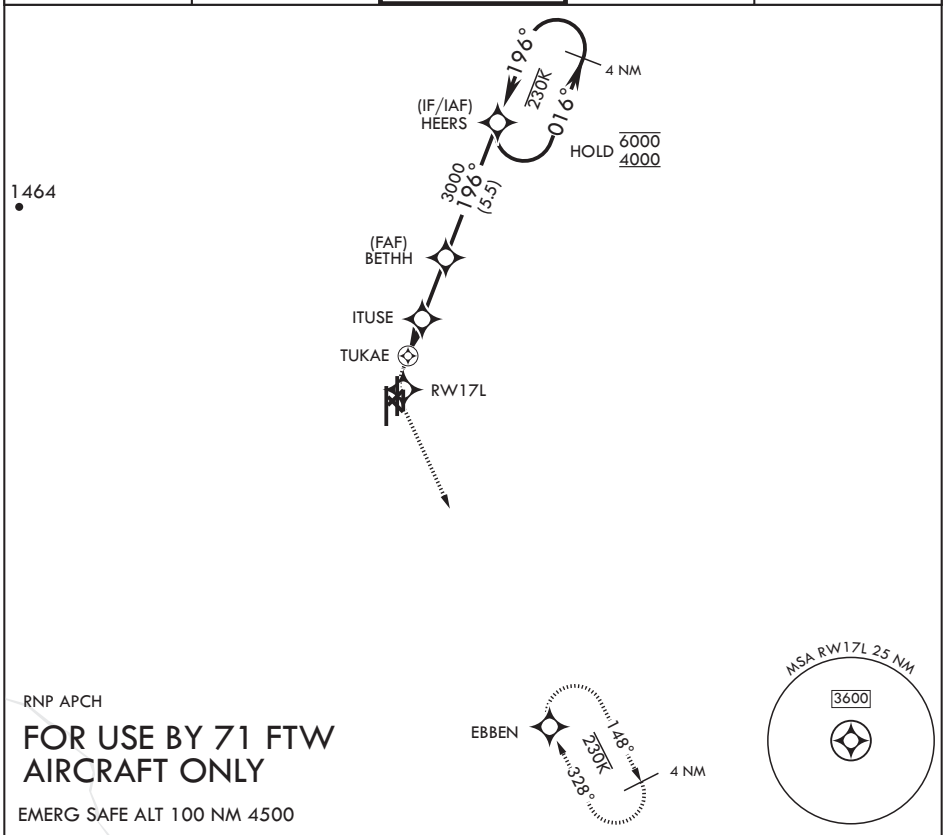

RNP APCH

FOR USE BY 71 FTW AIRCRAFT ONLY

EMERG SAFE ALT 100 NM 4500

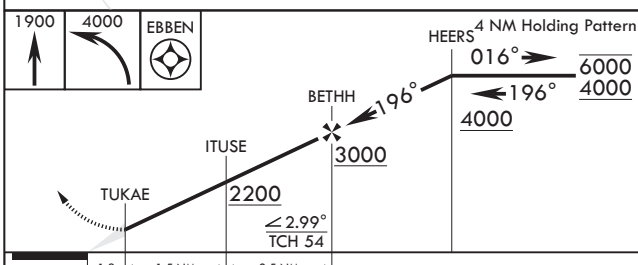

ELEV 1307

TDZE 1282

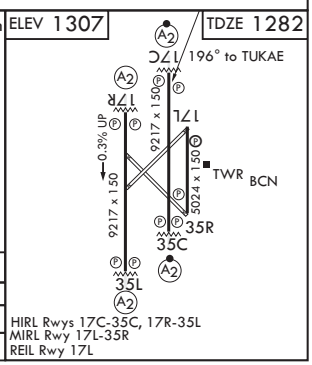

HIRL Rwys 17C-35C, 17R-35L
MIRL Rwy 17L-35R
REIL Rwy 17L

CATEGORY	A		B	C	D
LNAV MDA	1720-1½	438	(500-1½)	NA	
C CIRCLING	1760-1½	453	(500-1½)	NA	