HI-ILS or LOC RWY 8

LOC I-SPT	APCH CRS	Rwy ldg 12,793 / TDZE 5320 / Arpt Elev 5355
111.9	079°	

JAL-12 [USAF]

ALBUQUERQUE INTL SUNPORT (KABQ)

* When ALS inop, increase RVR to 40 and vis to ¾ mile.
** When ALS inop, increase RVR to 60 and vis to 1⅛ mile.

MALSR A5

MISSED APPROACH: Climb to 5800 then climbing right turn to 8000 direct ABQ VORTAC and ABQ R-257 to HODAP/ABQ 7 DME and hold.

ATIS	ALBUQUERQUE APP CON	ALBUQUERQUE TOWER	GND CON	CLNC DEL	ASR
118.0 257.7	123.9 354.1	120.3 351.9	121.9 348.6	119.2 259.3	

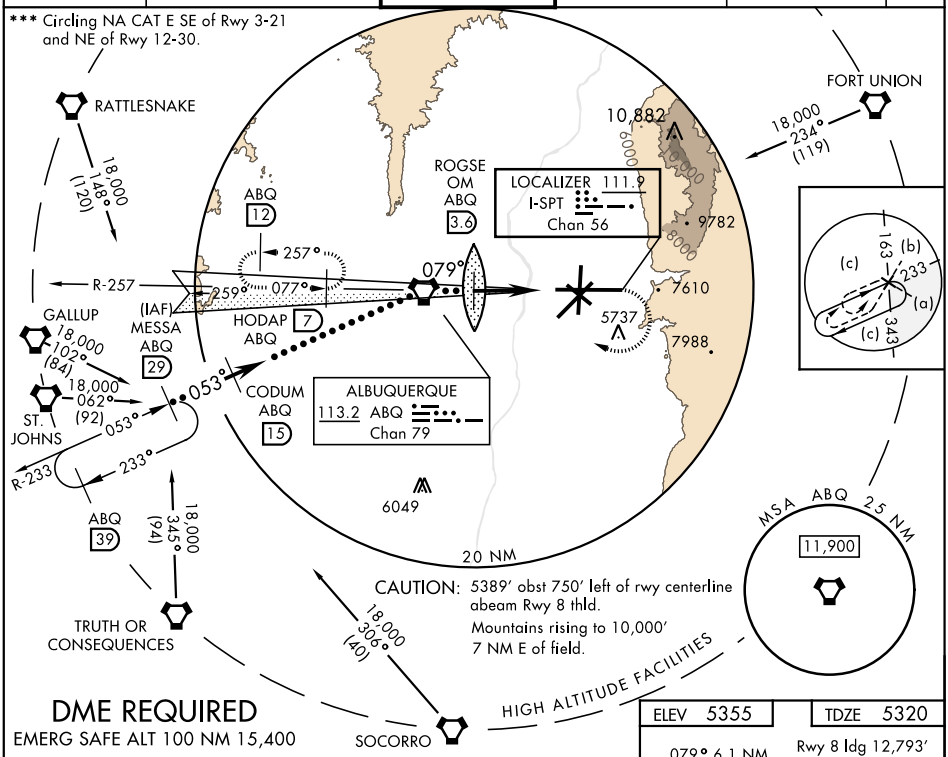

DME REQUIRED

EMERG SAFE ALT 100 NM 15,400

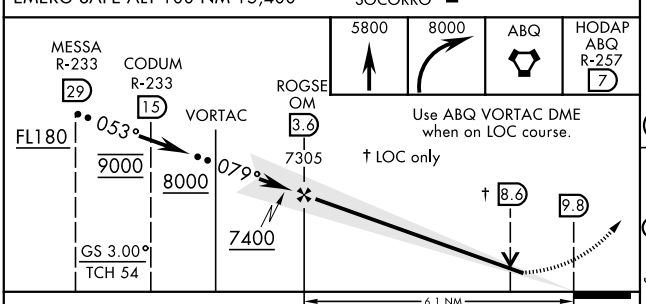

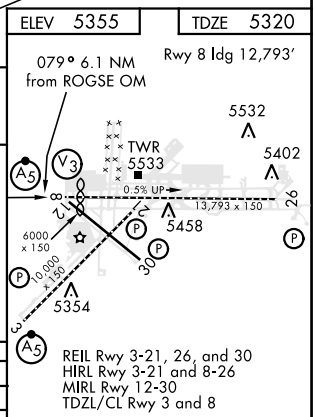

REIL Rwy 3-21, 26, and 30
HIRL Rwy 3-21 and 8-26
MIRL Rwy 12-30
TDZL/CL Rwy 3 and 8

CATEGORY	C	D	E
S-ILS 8 *	5529/24	209	(300-½)
S-LOC 8 **	5740/40	420	(500-¾)
C CIRCLING ***	5920-1½ 565 (600-1½)	6460-3 1105	(1200-3)

FAF to MAP 6.1 NM

Knots	120	140	160	180	200
Min:Sec	3:03	2:37	2:17	2:02	1:50

SW-1, 24 MAR 2022 to 21 APR 2022