| APP CRS | Rwy ldg | N/A |
|---|---|---|
| 288° | TDZE | N/A |
| | Apt Elev | 7523 |

# RNAV (GPS)-A

## SALIDA/HARRIETT ALEXANDER FLD (ANK)

RNP APCH.

Circling to Rwy 6 NA at night.
When local altimeter setting not received, procedure NA.

MISSED APPROACH: Climb to 16200 direct OSKAE and on track 015° to RONBE and hold, continue climb-in-hold to 16200.

| AWOS-3 | DENVER CENTER | UNICOM |
|---|---|---|
| 133.85 | 128.375 379.95 | 122.7 (CTAF) L |

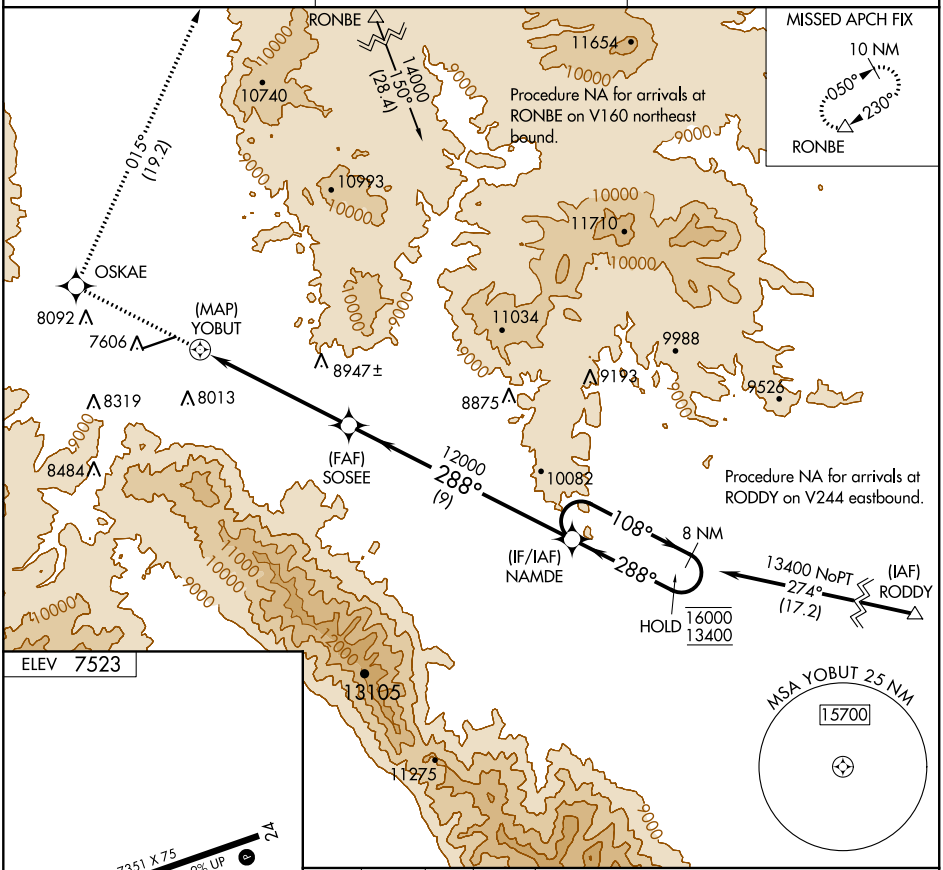


ELEV 7523

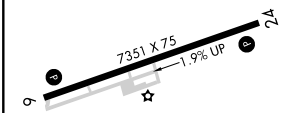


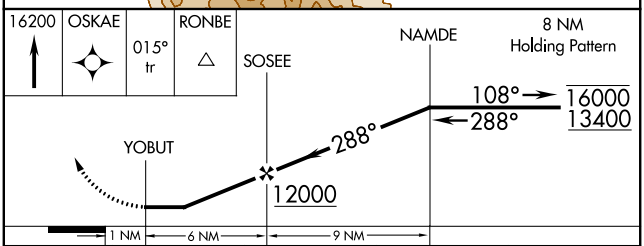


| CATEGORY | A | B | C | D |
|---|---|---|---|---|
| C CIRCLING | 9720-1¼ 2197 (2200-1¼) | 9720-1½ 2197 (2200-1½) | NA | |

MIRL Rwy 6-24 L




SW-1, 24 FEB 2022 to 24 MAR 2022