WAAS CH 66035 W13A	APP CRS 129°	Rwy ldg 4003 TDZE 564 Apt Elev 585

RNAV (GPS) RWY 13
MARSHALL COUNTY (C75)

T A DME/DME RNP-0.3 NA. Helicopter visibility reduction below ¾ SM NA. When local altimeter setting not received, use Peru altimeter setting and increase all MDA 80 feet and increase LP and Circling Cat C visibilities ¼ mile and LNAV Cat C visibility ⅛ mile. Night landing: Rwy 18, 31, 36 NA.

MISSED APPROACH: Climb to 1000 then climbing right turn to 2500 direct YULUB and hold.

AWOS-3	CHICAGO CENTER	UNICOM
119.425	124.55 307.125	122.8 (CTAF) L

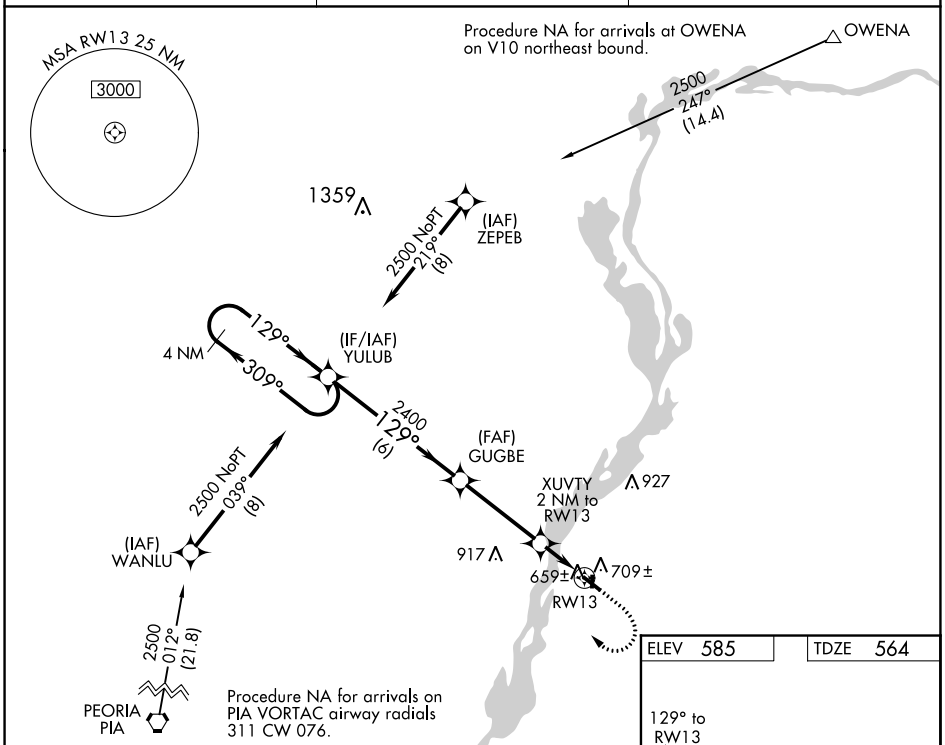

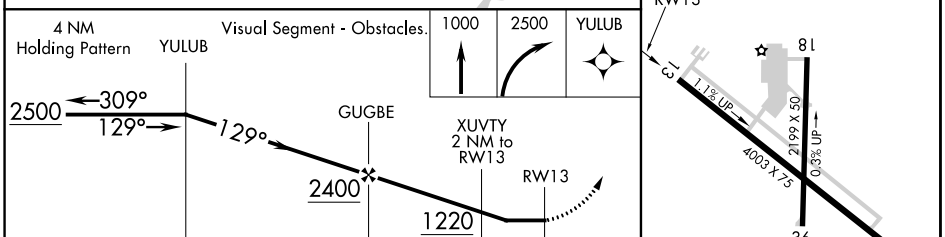

ELEV 585	TDZE 564

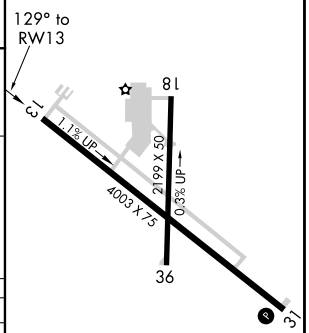

REIL Rwy 13 L
MIRL Rwy 13-31 L
LIRL Rwy 18-36

CATEGORY	A	B	C	D
LP MDA	920-1 356 (400-1)		920-1⅛ 356 (400-1⅛)	NA
LNAV MDA	960-1 396 (400-1)		960-1¼ 396 (400-1¼)	NA
C CIRCLING	1100-1 515 (600-1)		1200-1¾ 615 (700-1¾)	NA

EC-3, 24 FEB 2022 to 24 MAR 2022