SPARREVOHN, ALASKA

NDB RWY 34

NDB CRN	APCH CRS	Rwy ldg / TDZE / Arpt Elev
281	354°	4200 / 1476 / 1565

AL-2332 [USAF]

SPARREVOHN LRRS (PASV)

Night operations not authorized.
Visibility reduction by helicopters NA.

MISSED APPROACH: Climb to 4200, then climbing right turn to 5500 direct CRN and hold. Continue climb and hold to 5500.

ANCHORAGE CENTER	KENAI RCO	SPARREVOHN RADIO	AWOS-3
134.3 351.8	122.5	126.2 (CTAF)	

CAUTION: Rwy surrounded by mountains. Rwy located on slope of 3236′ mountain. Approach from S only, land Rwy 34 only.

CAUTION: Terrain 1530′ MSL, 2773′ from thld, 1008′ left of course.

Successful go-around improbable if initiated past the MAP.

Uncontrolled Airspace below 700′ AGL within 3 NM of Sparrevohn airport.

MILITARY CERTIFIED AIRCREWS OR AUTHORIZED CONTRACT AIRCRAFT ONLY

NOT FOR CIVIL USE

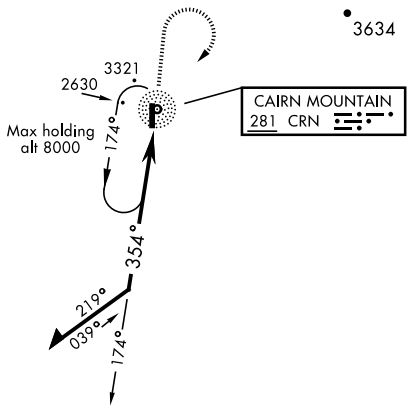

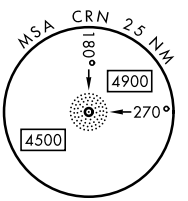

EMERG SAFE ALT 100 NM 13,500

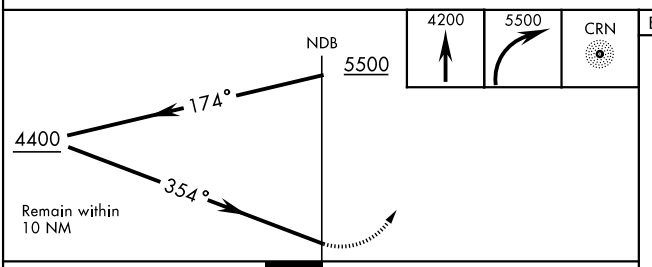

ELEV 1565 TDZE 1476

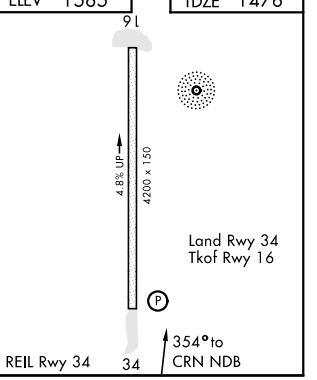

CATEGORY	A	B	C	D
S-34	3580-1¼ 2104 (2100-1¼)	3580-1½ 2104 (2100-1½)	3580-3 2104	(2100-3)
CIRCLING	NOT AUTHORIZED			

AK, 27 JAN 2022 to 24 MAR 2022
AK, 27 JAN 2022 to 24 MAR 2022