OXNARD, CALIFORNIA

RNAV (GPS) RWY 21

AL-925 (USN)

POINT MUGU NAS (NAVAL BASE VENTURA CO) (KNTD)

APCH CRS	Rwy ldg	11,102
212°	TDZE	13
	Arpt Elev	13

* When ALS inop, increase vis to 7/8 mile.
** When ALS inop, increase CAT AB vis to 1 mile; CAT CD vis to 1 1/8 miles.
*** Circling not authorized E of Rwy 3-21.

MALSR (A5)

MISSED APPROACH: Climb to 600 then climbing left turn to 2600 direct RENET and hold.

ATIS★	APP CON/DEP CON	TOWER★	GND CON	CLNC DEL	ASR/PAR
125.55 363.05	128.65 307.275	124.85 290.375	121.6 360.2	120.75 279.55	

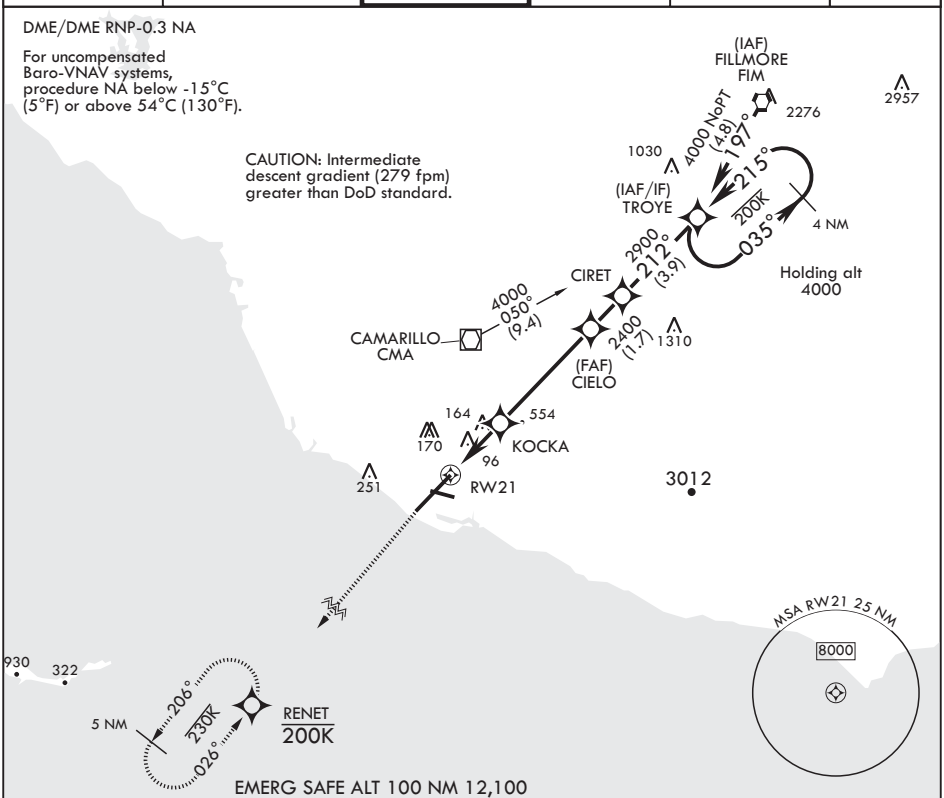

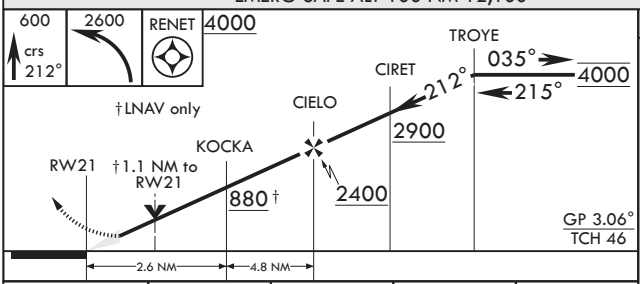

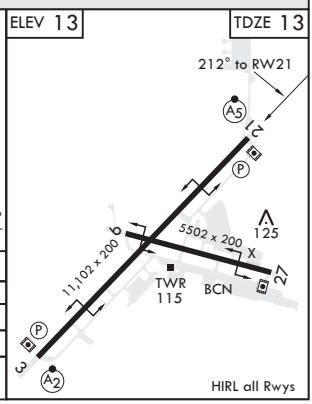

CATEGORY	A	B	C	D
LNAV/VNAV DA*	289-½ 276 (300-½)			
LNAV MDA**	420-½ 407 (500-½)		420-¾ 407 (500-¾)	
CIRCLING***	440-1 427 (500-1)	480-1 467 (500-1)	480-1½ 467 (500-1½)	580-2 567 (600-2)

SW-3, 24 FEB 2022 to 24 MAR 2022

SW-3, 24 FEB 2022 to 24 MAR 2022