OXNARD, CALIFORNIA

# HI-TACAN Z RWY 21

POINT MUGU NAS (NAVAL BASE VENTURA CO) (KNTD)

| TACAN NTD Chan 43 | APCH CRS 216° | Rwy ldg 11,102 TDZE 13 Arpt Elev 13 | AL-925 [USN] |
|---|---|---|---|

* When ALS inop, increase vis to 1⅜ miles.
** Circling not authorized E of Rwy 3-21.

MALSR A5

MISSED APPROACH: Climb to 5000 via NTD TACAN R-036 to NTD, then via NTD R-248 to WETET and hold, continue climb-in-hold to 5000.

| ATIS ★ | POINT MUGU APP CON | POINT MUGU TOWER ★ | GND CON | CLNC DEL | ASR/PAR |
|---|---|---|---|---|---|
| 125.55 363.05 | 128.65 307.275 | 124.85 290.375 | 121.6 360.2 | 120.75 279.55 | |

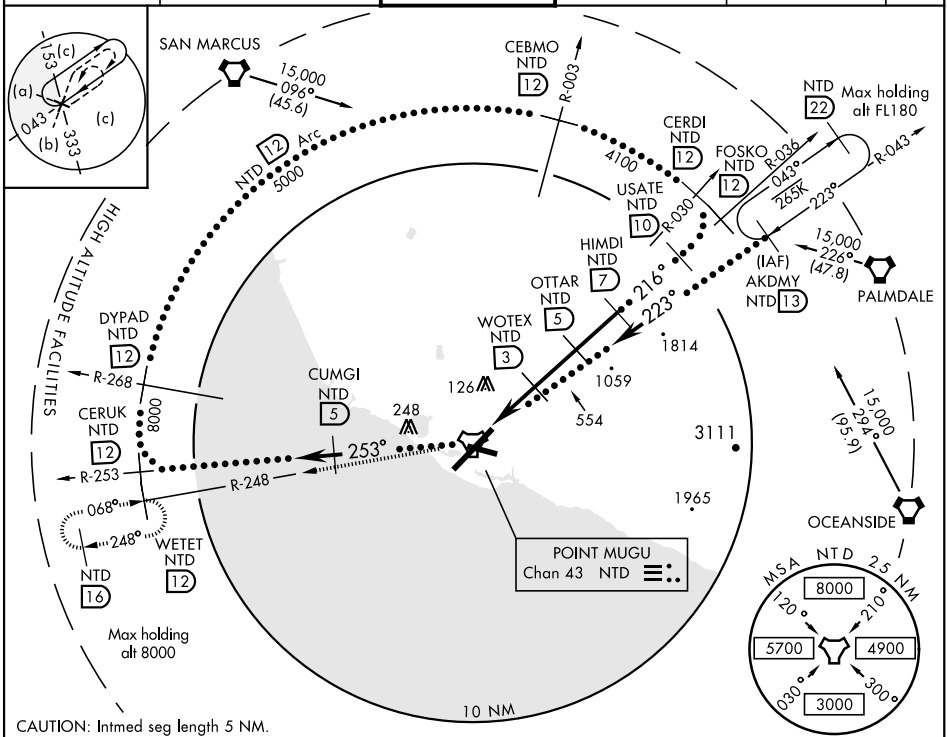


CAUTION: Intmed seg length 5 NM.

EMERG SAFE ALT 100 NM 12,100

ELEV 13 TDZE 13

VGSI and descent angle not coincident.

† Or as assigned.

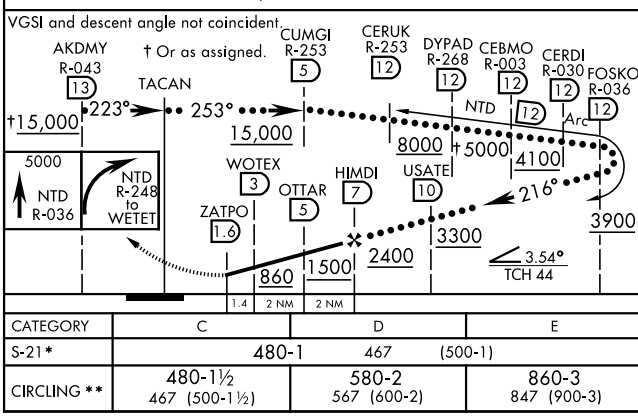


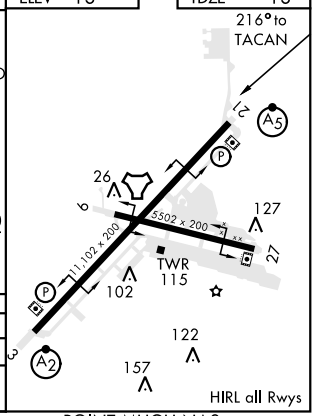


| CATEGORY | C | D | E |
|---|---|---|---|
| S-21* | 480-1 467 (500-1) | | |
| CIRCLING ** | 480-1½ 467 (500-1½) | 580-2 567 (600-2) | 860-3 847 (900-3) |