VALPARAISO, FLORIDA

ILS or LOC RWY 18

LOC I-EGI	APCH CRS	Rwy ldg / THRE / Arpt Elev
111.7	183°	8025 / 189 / 195

AL-699 [USAF] DUKE FLD (EGLIN AF AUX NR3) (KEGI)

* When ALS inop, increase RVR to 40, vis to ¾ mile.
** When ALS inop, increase RVR to 55, vis to 1 mile.

ALSF-1

MISSED APPROACH: Climb on DWG R-359 to 8.5 DME (RUDDR), then climbing left turn to 2300 direct DWG R-030/23 DME (PAPPY) and hold.

ATIS ★	EGLIN APP CON	DUKE TOWER ★	GND CON
244.575	125.1 281.45 (271°- 089°) 132.1 360.6 (090°- 270°)	133.2 290.425	123.25 251.125

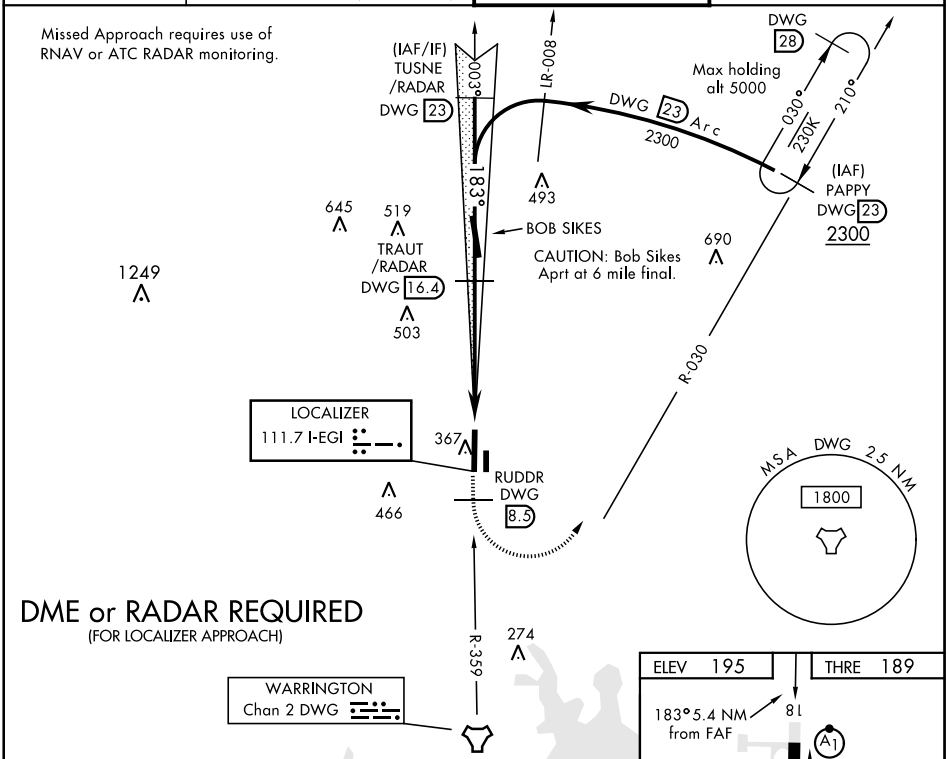

EMERG SAFE ALT 100 NM 3600

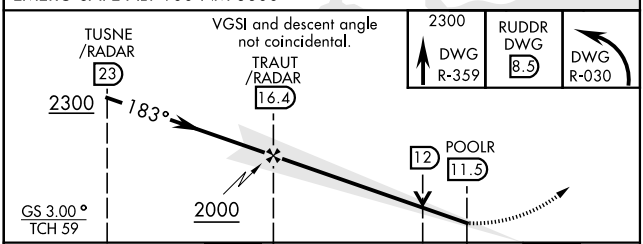

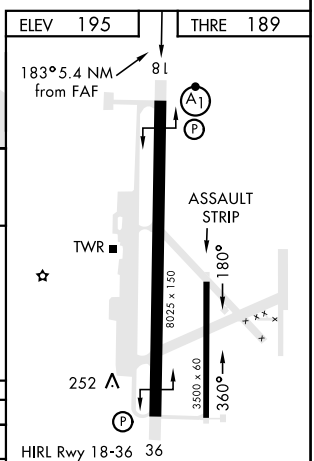

CATEGORY	A	B	C	D	E
S-ILS 18 *	389/24		200	(200-½)	
S-LOC 18 **	560/24	371 (400-½)	560/35	371 (400-⅝)	
CIRCLING	700-1	505 (600-1)	700-1½ 505 (600-1½)	820-2 625 (700-2)	840-2¼ 645 (700-2¼)

FAF to MAP 4.9 NM					
Knots	60	90	120	150	180
Min:Sec	4:54	3:16	2:27	1:58	1:38