RNAV (GPS) RWY 30
MERCEDITA (PSE) (TJPS)

APP CRS	Rwy ldg	6757
299°	TDZE	25
	Apt Elev	28

RNP APCH.

Rwy 12, 30 helicopter visibility reduction below 1 SM NA. Obtain local altimeter setting on CTAF; when not received, use Luis Munoz Marin Intl altimeter setting. Circling NA for Cats C and D northeast of Rwy 12-30.

MISSED APPROACH: Climbing left turn to 2900 direct CULEB and hold.

AWOS-3PT	SAN JUAN CENTER	CLNC DEL	UNICOM
118.4	118.75 269.0	121.9	122.7 (CTAF) L

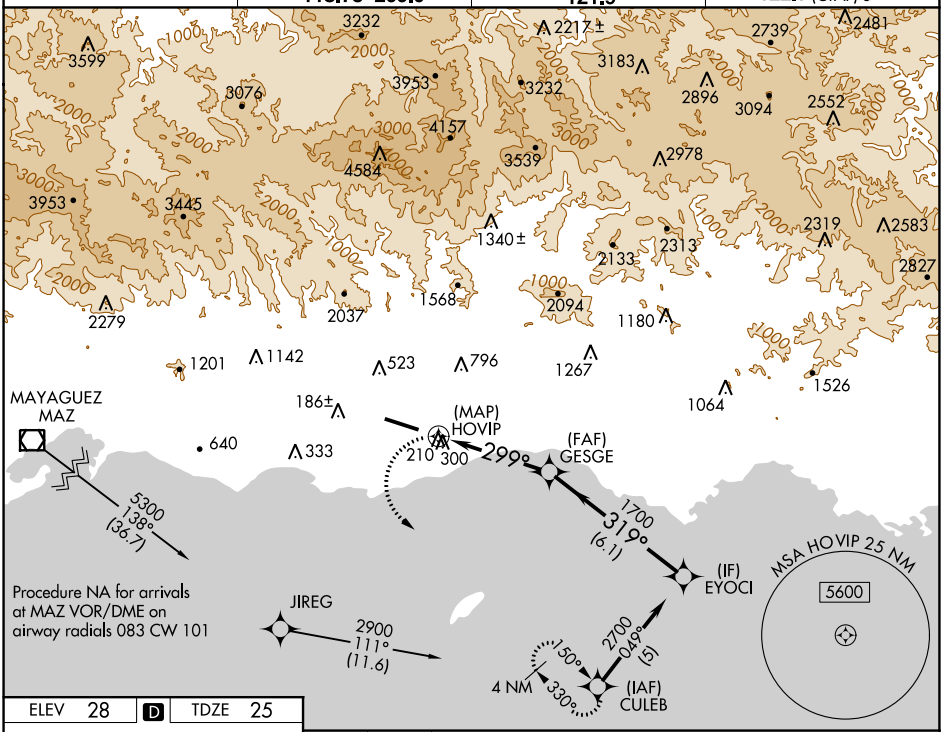

SE-3, 27 JAN 2022 to 24 FEB 2022

SE-3, 27 JAN 2022 to 24 FEB 2022

ELEV 28 D TDZE 25

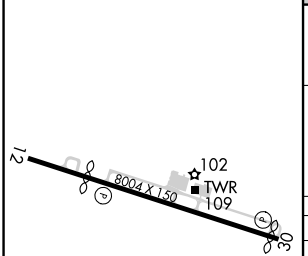

HIRL Rwy 12-30 L
REIL Rwy 12 and 30 L

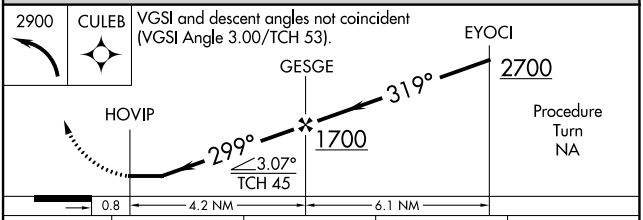

CATEGORY	A	B	C	D
LNAV MDA	600-1 575 (600-1)		600-1½ 575 (600-1½)	600-1¾ 575 (600-1¾)
CIRCLING	840-1¼ 812 (900-1¼)		840-2½ 812 (900-2½)	1040-3 1012 (1100-3)
LUIS MUNOZ MARIN INTL ALTIMETER SETTING MINIMUMS				
LNAV MDA	1200-1¼ 1175 (1200-1¼)	1200-1½ 1175 (1200-1½)	1200-3 1175 (1200-3)	
CIRCLING	1440-1¼ 1412 (1500-1¼)	1440-1½ 1412 (1500-1½)	1440-3 1412 (1500-3)	1640-3 1612 (1700-3)