RNAV (GPS)-B

SANDPOINT (SZT)

APP CRS	Rwy ldg	N/A
018°	TDZE	N/A
	Apt Elev	2131

DME/DME RNP-0.3 NA. Circling NA west of Rwy 2-20. When local altimeter setting not received, use Deer Park altimeter setting and increase all MDA 120 feet.

MISSED APPROACH: Climb to 5800 then climbing right turn to 7900 direct CESIG and hold.

AWOS-3	SEATTLE CENTER	UNICOM
135.425	123.95 290.55	122.7 (CTAF)

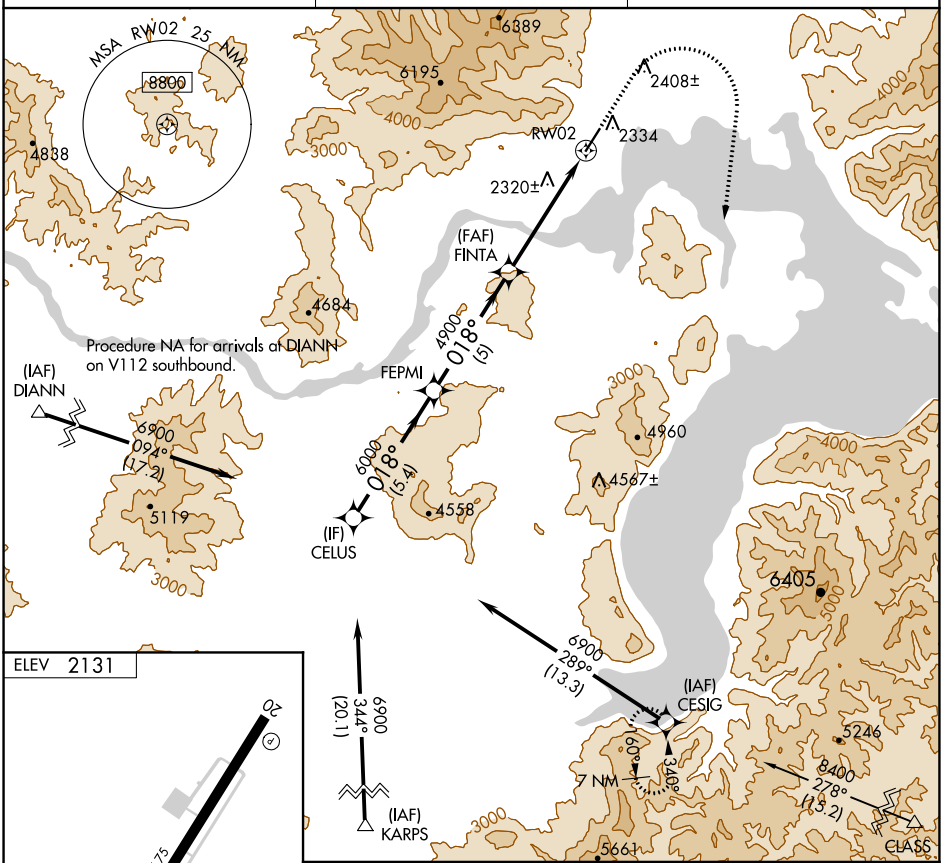

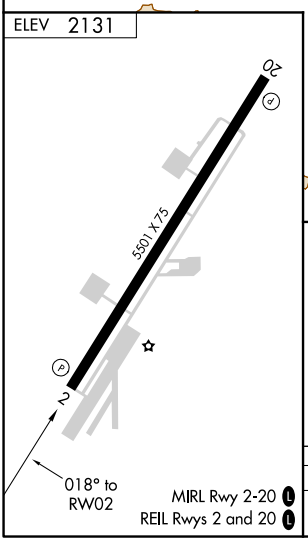

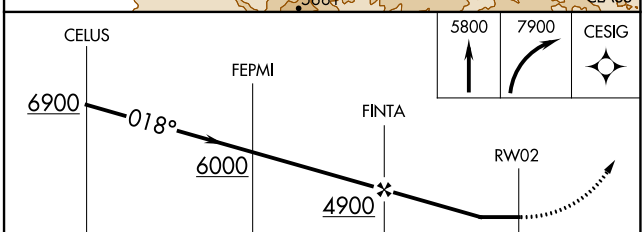

CATEGORY	A	B	C	D
C CIRCLING	3600-1¼ 1469 (1500-1¼)	3600-1½ 1469 (1500-1½)	3600-3 1469 (1500-3)	4180-3 2049 (2100-3)

NW-1, 30 DEC 2021 to 27 JAN 2022

NW-1, 30 DEC 2021 to 27 JAN 2022