APP CRS	Rwy ldg	N/A
295°	TDZE	N/A
	Apt Elev	92

RNAV (GPS)-B
KETCHIKAN INTL (KTN)(PAKT)

RNP APCH.

Circling NA northeast of Rwy 29-11.

MISSED APPROACH: Climb to 5000 direct CLOYD and on track 296° to DOOZI and hold.

AFIS	ANCHORAGE CENTER	KETCHIKAN RADIO
134.45	118.5 284.6	123.6 (CTAF) L

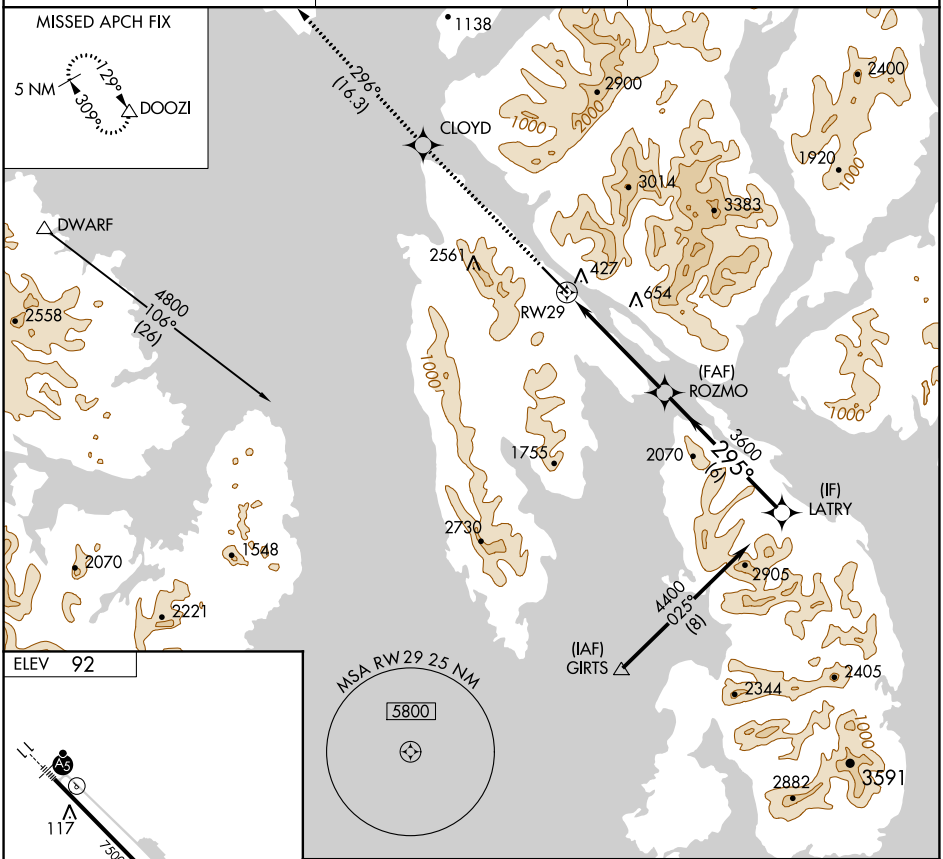

ELEV 92

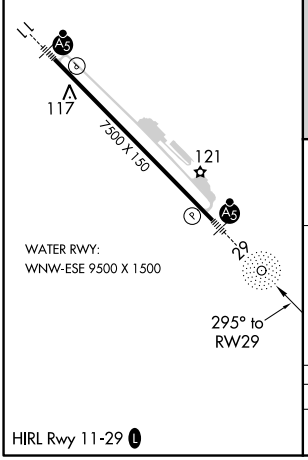

HIRL Rwy 11-29 L

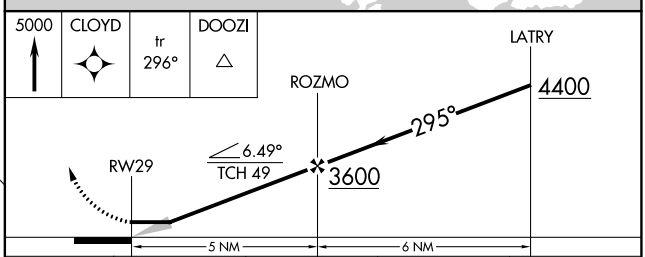

CATEGORY	A	B	C	D
C CIRCLING	1980-1¼ 1888 (1900-1¼)	2620-1½ 2528 (2600-1½)	2880-3	2788 (2800-3)

AK, 02 DEC 2021 to 27 JAN 2022
AK, 02 DEC 2021 to 27 JAN 2022