APP CRS	Rwy ldg	4999
358°	TDZE	256
	Apt Elev	256

RNAV (GPS) RWY 36
BLYTHEVILLE MUNI (HKA)

RNP APCH-GPS.

Rwy 36 helicopter visibility reduction below ¾ SM NA.

MISSED APPROACH: Climb to 2500 direct TASOE and hold.

ASOS	MEMPHIS CENTER	UNICOM
135.025	134.65 316.15	123.05 (CTAF) L

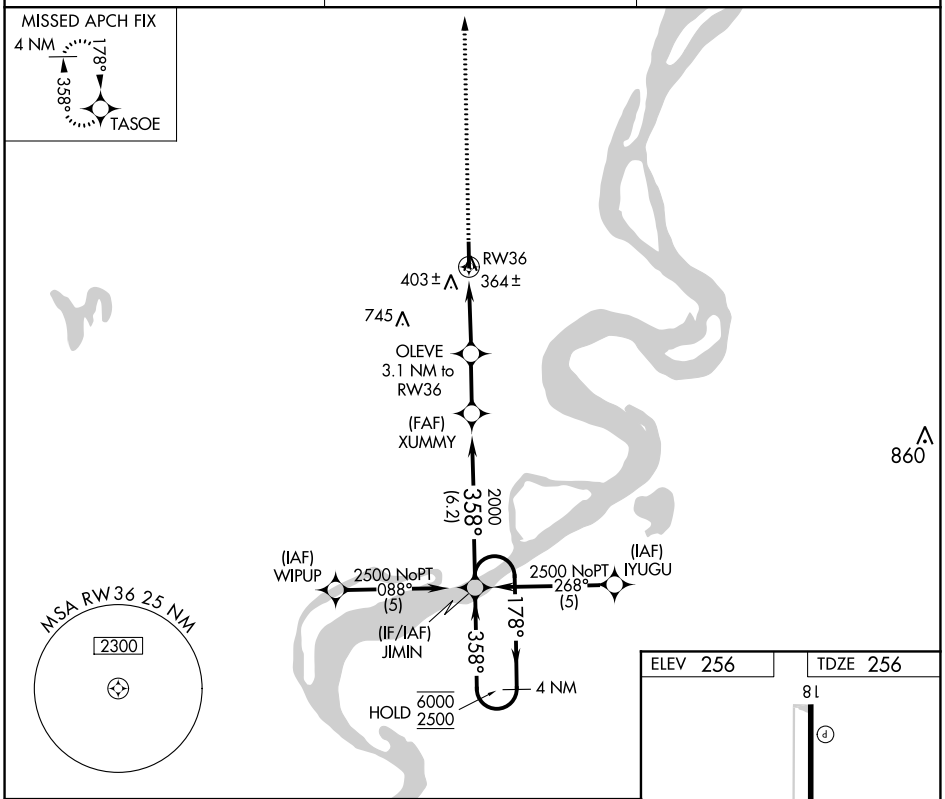

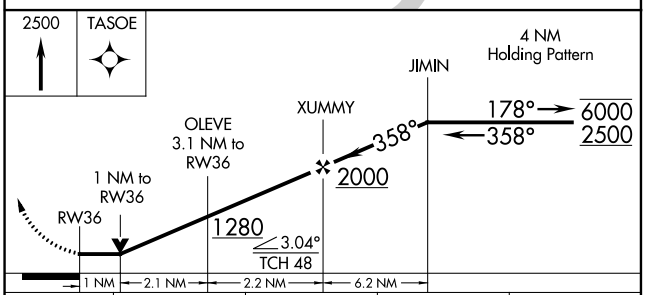

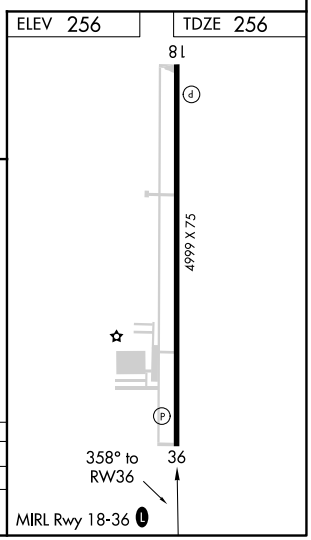

CATEGORY	A	B	C	D
LNAV MDA	620-1 364 (400-1)		NA	
CIRCLING	760-1 504 (600-1)	780-1 524 (600-1)	NA	

SC-1, 30 DEC 2021 to 27 JAN 2022

SC-1, 30 DEC 2021 to 27 JAN 2022