WAAS CH 56632 W11A	APP CRS 115°	Rwy ldg 6500 TDZE 24 Apt Elev 27

RNAV (GPS) RWY 11
SITKA ROCKY GUTIERREZ (SIT)(PASI)

RNP APCH.

When local altimeter setting not received, procedure NA.
Circling NA northeast of Rwy 11-29.

MISSED APPROACH: Climbing right turn to 5000 direct BKA VORTAC and hold, continue climb-in-hold to 5000.

AFIS	ANCHORAGE CENTER	SITKA RADIO	UNICOM
135.9	126.1 335.5	123.6 (CTAF) L 122.2	122.95

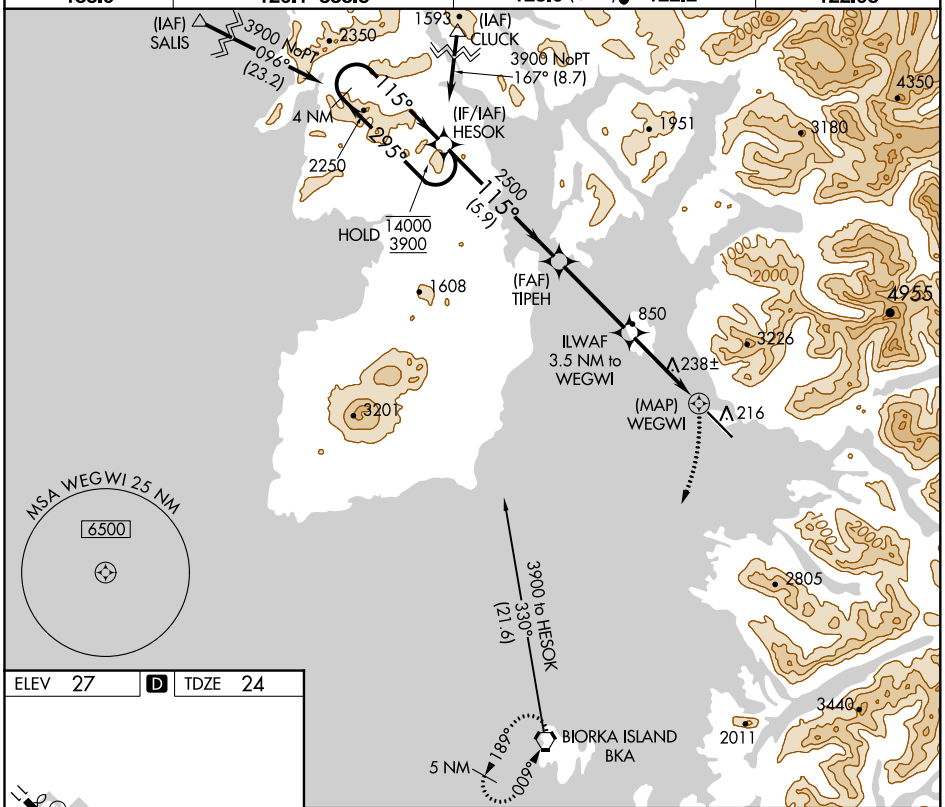

ELEV 27 D TDZE 24

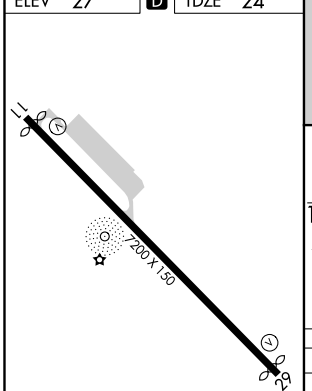

REIL Rwys 11 and 29 L
HIRL Rwy 11-29 L

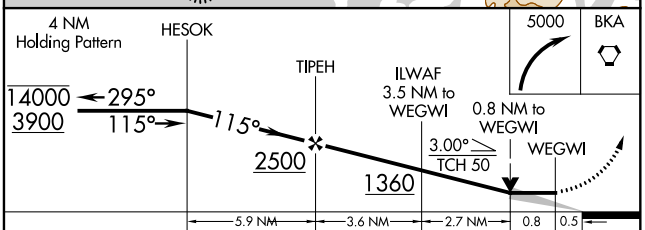

CATEGORY	A	B	C	D
LP MDA	500-1 476 (500-1)		500-1⅜ 476 (500-1⅜)	
LNAV MDA	1300-1¼ 1276 (1300-1¼)	1300-1½ 1276 (1300-1½)	1300-3 1276 (1300-3)	
C CIRCLING	1300-1¼ 1273 (1300-1¼)	1300-1½ 1273 (1300-1½)	1300-3 1273 (1300-3)	1660-3 1633 (1700-3)

AK, 02 DEC 2021 to 27 JAN 2022
AK, 02 DEC 2021 to 27 JAN 2022