VORTAC IRQ	APP CRS	Rwy ldg	N/A
113.9	102°	TDZE	N/A
Chan 86		Apt Elev	529

VOR/DME-A
AIKEN RGNL (AIK)

T A NA When local altimeter setting not received, use Augusta Rgnl at Bush Fld altimeter setting and increase all MDAs 120 feet and increase Cat C visibility ¼ SM.

MISSED APPROACH: Climb to 1600 then climbing left turn to 2400 on IRQ VORTAC R-102 to BEARS/IRQ 19 DME and hold.

AWOS-3	AUGUSTA APP CON ★	CLNC DEL	UNICOM
118.025	119.15 284.625	126.075	122.8 (CTAF) L

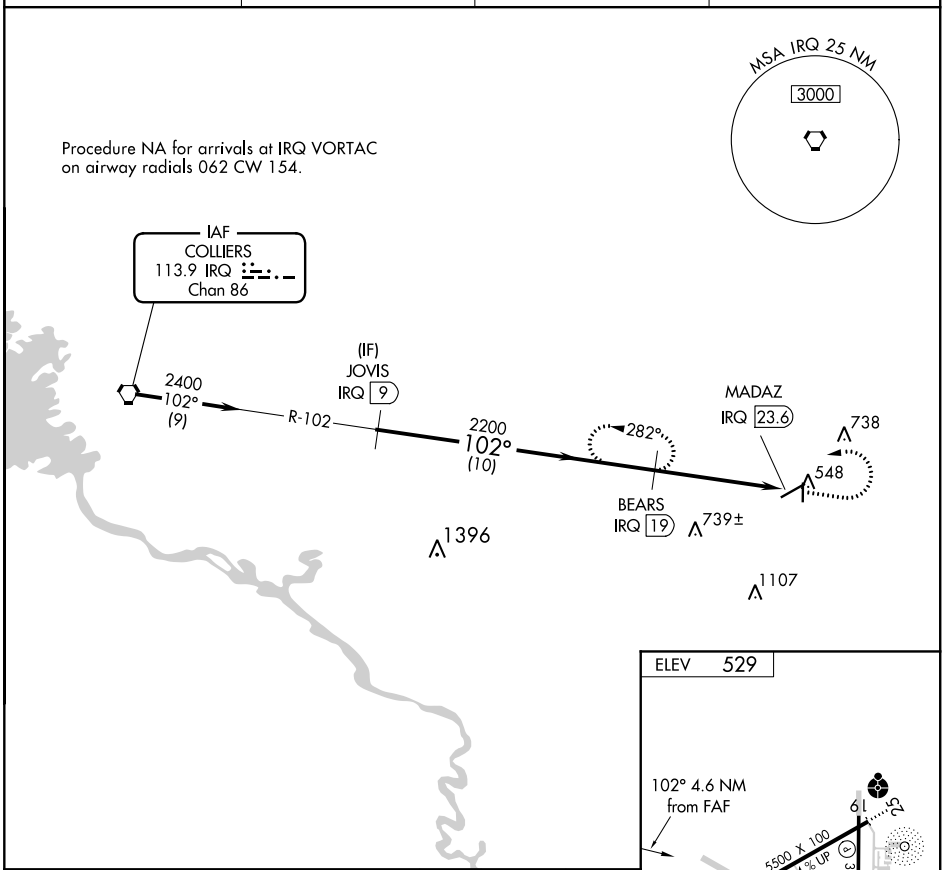

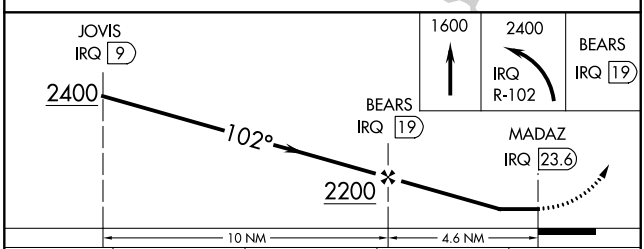

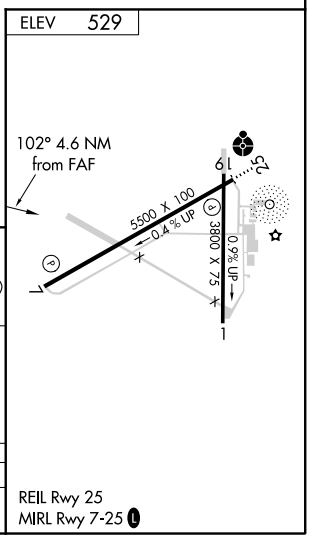

CATEGORY	A	B	C	D
CIRCLING	980-1 451 (500-1)	1000-1¼ 471 (500-1¼)	1140-1¾ 611 (700-1¾)	1420-3 891 (900-3)

AIKEN, SOUTH CAROLINA
Amdt 1C 30DEC21
33°39′N-81°41′W
AIKEN RGNL (AIK)
VOR/DME-A

SE-2, 30 DEC 2021 to 27 JAN 2022
SE-2, 30 DEC 2021 to 27 JAN 2022