TONOPAH, NEVADA

ILS or LOC/DME RWY 14

LOC I-RVP 108.3	APCH CRS 141°	Rwy ldg 12,001 THRE 5473 Arpt Elev 5550	AL-3188 [USAF]	TONOPAH TEST RANGE (KTNX)

*When ALS inop, increase vis to ¾ mile.
**When ALS inop, increase CAT AB vis to 1 mile, CAT CDE to 1⅜ miles.
***Circling not authorized W of Rwy 14-32.

ALSF-1

MISSED APPROACH: Turn left climbing to 11,000 via TQQ R-340 to CIBMU and hold, continue climb-in-hold to 11,000.

AWOS	NELLIS CONTROL	SILVERBOW TOWER*	GND CON
113.0	119.35 254.4	124.75 257.95 L	127.25 335.5

TACAN only aircraft: Holding at TPH NA.

CAUTION: High terrain 3 NM W of Rwy. Unlit terrain 5558′ MSL, 200′ prior to Rwy 32 threshold, 200′ left of centerline.

When VGSI inop, procedure NA at night. USAF ONLY: When Rwy 14 VGSI inop, straight-in Rwy 14 authorized at night with MAJCOM A3 approval.
CAUTION: When Rwy 32 VGSI inop, circling to Rwy 32 NA at night.

ILS Rwy 14; ILS procedure NA for Height Group 4 aircraft due to low TCH.

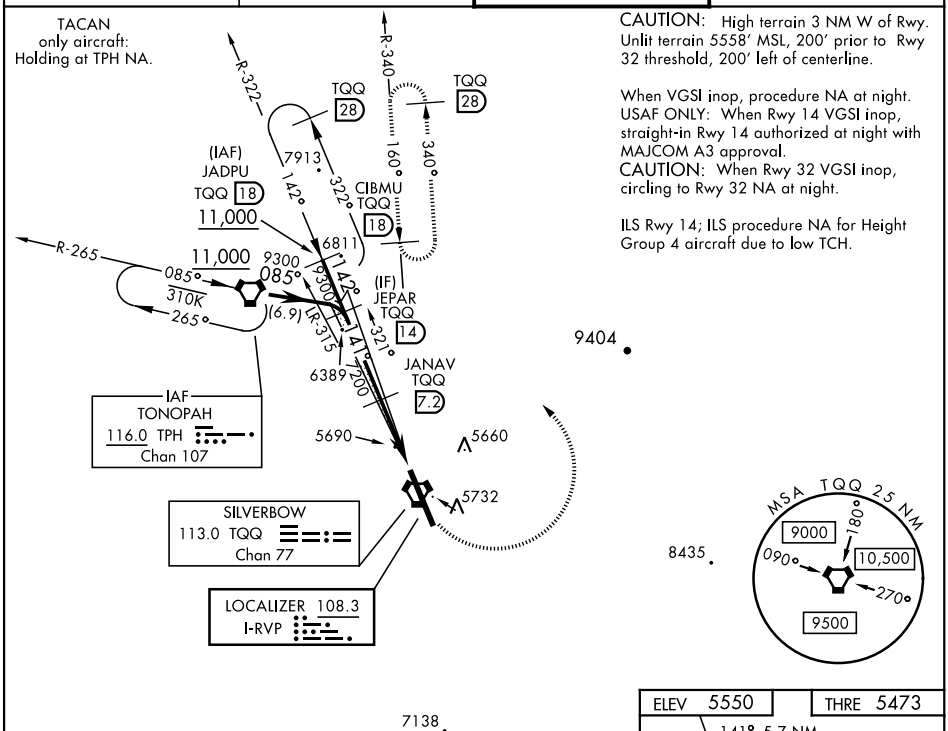

EMERG SAFE ALT 100 NM 16,600

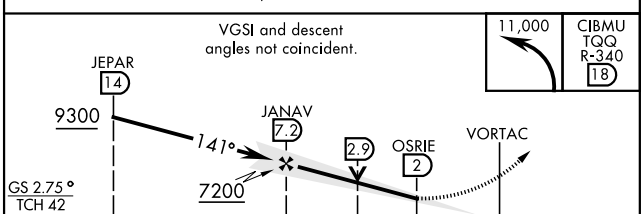

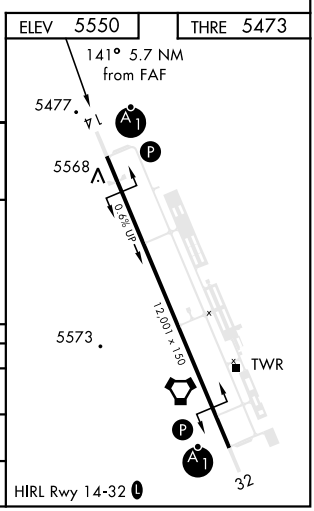

CATEGORY	A	B	C	D	E
S-ILS 14*	5673 - ½ 200 (200-½)				
S-LOC 14**	5960-½ 487 (500-½)		5960-1 487 (500-1)		
C CIRCLING***	6040-1 490 (500-1)		6040-1½ 490 (500-1½)	6100-2 550 (600-2)	

TONOPAH, NEVADA
Amdt 3 09JAN14

37°47′N - 116°47′W

TONOPAH TEST RANGE (KTNX)

ILS or LOC/DME RWY 14

SW-4, 30 DEC 2021 to 27 JAN 2022