CAPE LISBURNE, ALASKA

RNAV (GPS) RWY 27

APCH CRS	Rwy ldg	4800
254°	THRE	14
	Arpt Elev	14

[USAF] AL-2327

CAPE LISBURNE LRRS (PALU)

* Circling not authorized south of runway 9-27 DME/DME RNP -0.3 NA Night operations not authorized.	MISSED APPROACH: Climbing right turn to 3200 direct TAKME and hold.
ANCHORAGE CENTER APP/DEP CON **119.65 363.25**	CAPE LISBURNE RADIO (L) **126.2** (CTAF)

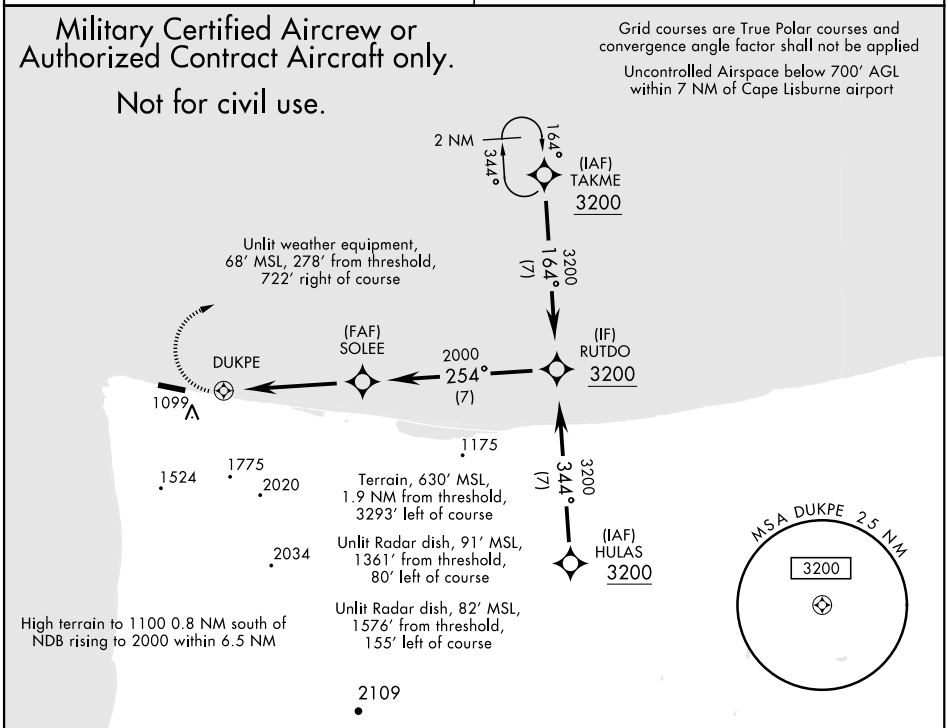

ELEV 14	THRE 14

EMERG SAFE ALT 100 NM 6700 FROM DUKPE

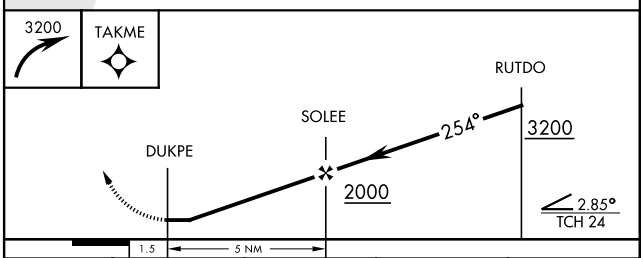

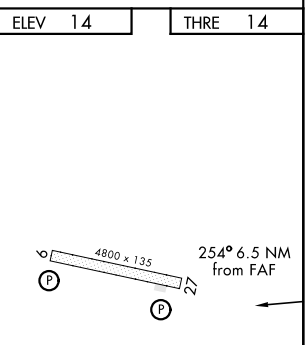

CATEGORY	A	B	C	D
LNAV MDA	1220-1¾ 1206 (1300-1¾)		1220-3 1206 (1300-3)	NOT AUTHORIZED
(C) CIRCLING*	1320-1¾ 1306 (1400-1¾)		1320-3 1306 (1400-3)	NOT AUTHORIZED

REIL Rwy 09-27
HIRL Rwy 09-27 (L)
TDZL Rwy 09-27 (L)

AK, 30 DEC 2021 to 27 JAN 2022

AK, 30 DEC 2021 to 27 JAN 2022