KING SALMON, ALASKA

HI-VOR or TACAN Z RWY 30

VORTAC AKN	APCH CRS	Rwy ldg 8501
112.8	296°	TDZE 73
Chan 75		Arpt Elev 73

AL-1237 [USAF]

KING SALMON (PAKN)

DME required.

T

-31° C

MISSED APPROACH: Climb to 500, then climbing left turn to 3000 on heading 222° and on AKN VORTAC R-210 to OLLER/ 15 DME and hold.

ATIS	ANCHORAGE CENTER	KING SALMON TOWER★	GND CON	CTAF
128.8	124.8 354.0	118.3 279.5	121.9	121.9 L 352.05

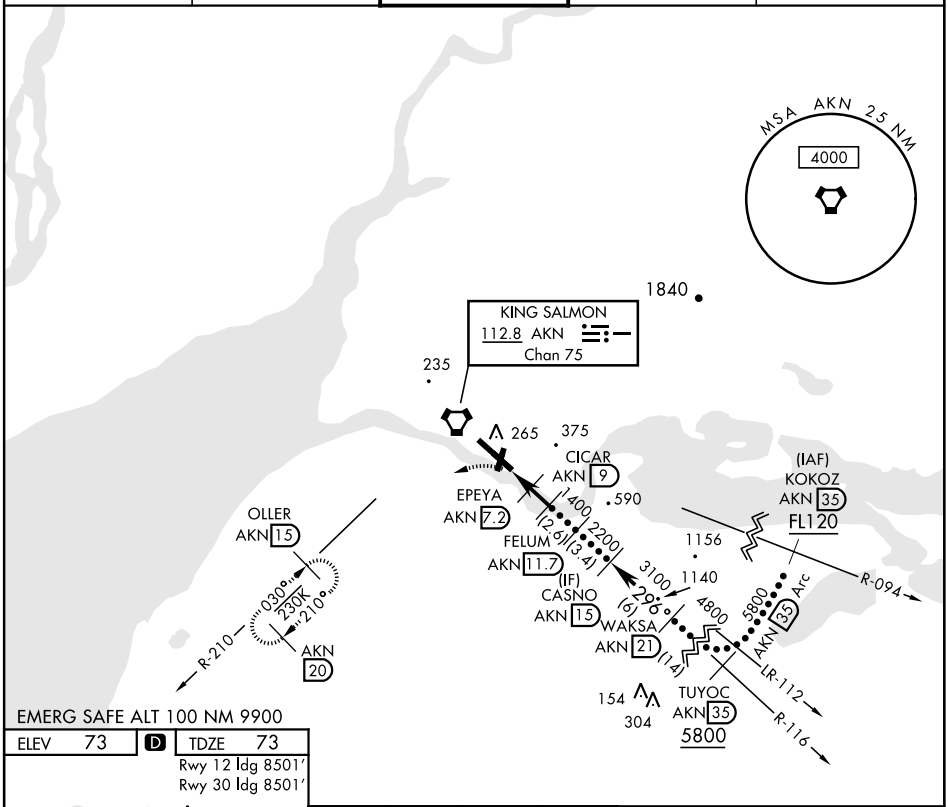

EMERG SAFE ALT 100 NM 9900

ELEV	73	D	TDZE	73

Rwy 12 ldg 8501′
Rwy 30 ldg 8501′

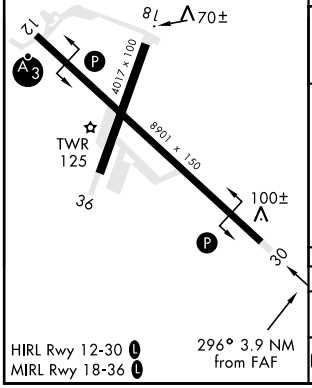

HIRL Rwy 12-30 L
MIRL Rwy 18-36 L

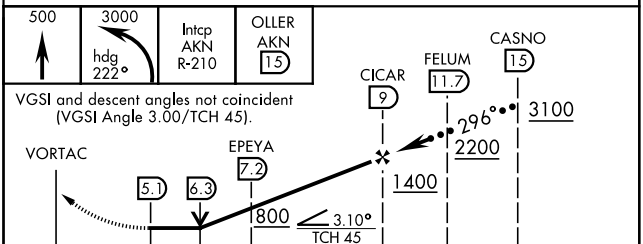

CATEGORY	C	D	E
S-30	480-1⅛	407	(500-1⅛)
C CIRCLING	580-1½ 507 (600-1½)	900-2¾ 827 (900-2¾)	960-3 887 (900-3)

AK, 30 DEC 2021 to 27 JAN 2022

AK, 30 DEC 2021 to 27 JAN 2022