KING SALMON, ALASKA

HI-VOR or TACAN Z RWY 12

VORTAC AKN	APCH CRS	Rwy ldg	8501
112.8	116°	TDZE	62
Chan 75		Arpt Elev	73

AL-1237 [USAF]

KING SALMON (PAKN)

DME required. RADAR required for procedure entry.

* When ALS inop, increase vis to 1⅜ miles. When control tower closed, increase RVR to 50.

-31° C

SSALR

MISSED APPROACH: Climbing right turn to 3000 on heading 238° and AKN VORTAC R-210 to OLLER/15 DME and hold.

ATIS	ANCHORAGE CENTER	KING SALMON TOWER*	GND CON	CTAF
128.8	124.8 354.0	118.3 279.5	121.9	121.9 L 352.05

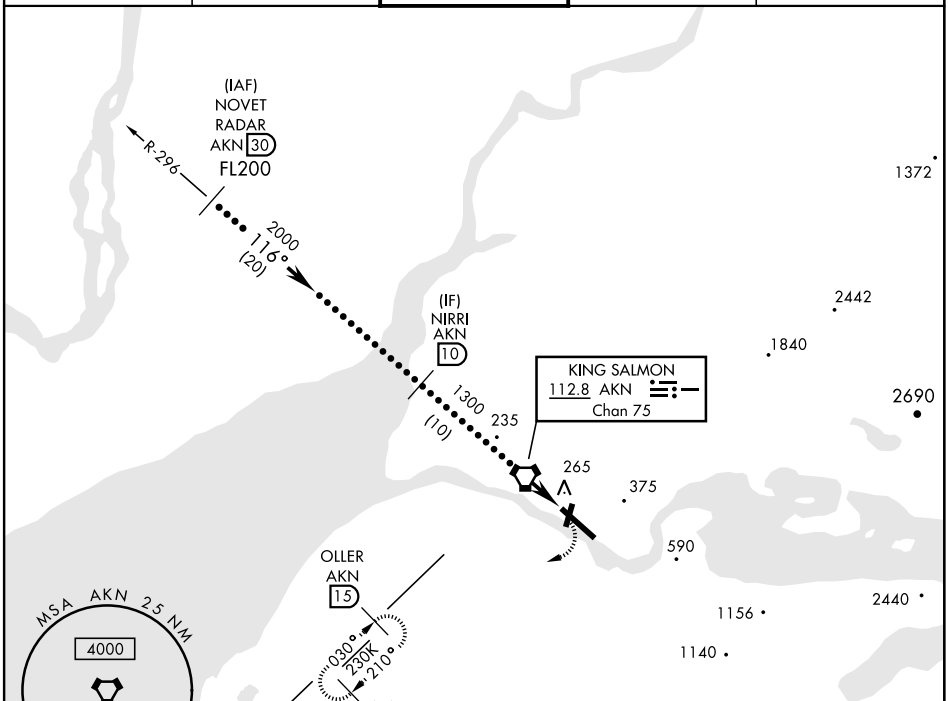

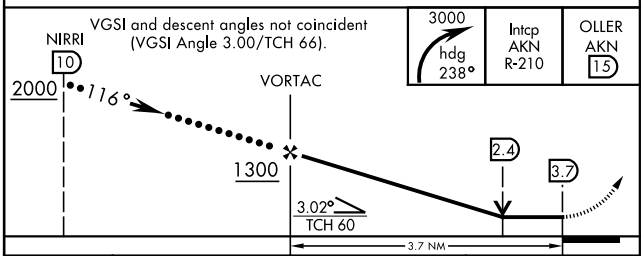

ELEV 73	D	TDZE 62

Rwy 12 ldg 8501′
Rwy 30 ldg 8501′

116° 3.7 NM from VORTAC

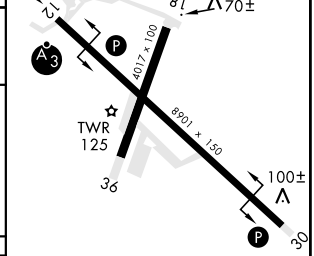

CATEGORY	C	D	E
S-12*	520/45	458	(500-⅞)
C CIRCLING	580-1½ 507 (600-1½)	900-2¾ 827 (900-2¾)	960-3 887 (900-3)

HIRL Rwy 12-30 L
MIRL Rwy 18-36 L

AK, 30 DEC 2021 to 27 JAN 2022

AK, 30 DEC 2021 to 27 JAN 2022