MARIETTA, GEORGIA

RNAV (GPS) RWY 29

APCH CRS	Rwy ldg	10,002
289°	TDZE	1014
	Arpt Elev	1069

AL-959 (USAF)

DOBBINS ARB (KMGE)

* When ALS inop, increase CAT AB RVR to 55 and vis to 1 mile, CAT CDE vis to 1 1/2 miles.
** Circling not authorized N of Rwy 11-29 for CAT DE. Circling to assault strip not authorized.

SALSF

† MISSED APPROACH: Climb to 2000 then climbing left turn to 3000 direct CYLON and hold.

ATIS★	ATLANTA APP CON/DEP CON	TOWER★	GND CON	ASR
269.5	121.0 268.7	120.75 370.875	125.3 275.8	

RNP APCH

DME/DME RNP-0.3 NA

† Missed approach requires use of RNAV or ATC RADAR monitoring.

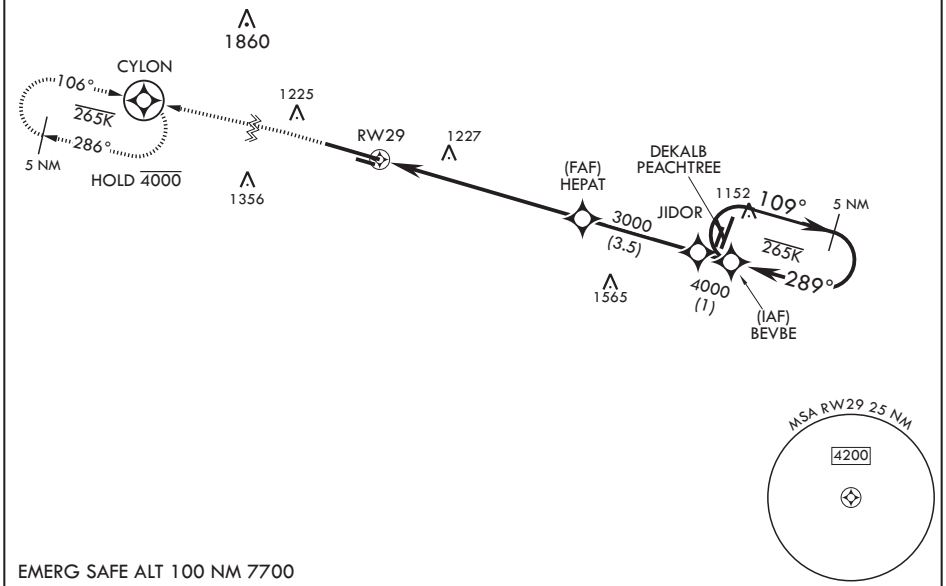

EMERG SAFE ALT 100 NM 7700

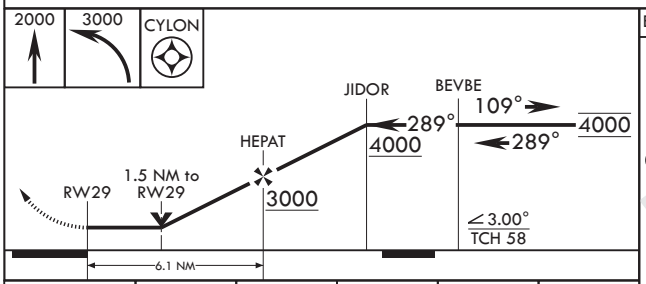

ELEV 1069 TDZE 1014

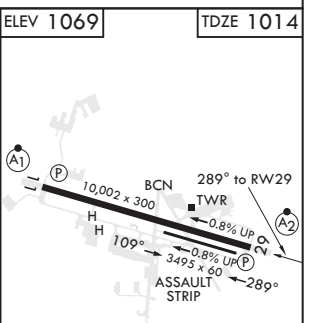

HIRL all Rwys
REIL Rwys 11, 29

CATEGORY	A	B	C	D	E
LNAV MDA*	1540/40 526 (500-¾)		1540-1¼ 526 (500-1¼)		
C CIRCLING**	1660-1 591 (600-1)		1700-1¾ 631 (700-1¾)	1700-2 631 (700-2)	1700-2¼ 631 (700-2¼)

SE-4, 30 DEC 2021 to 27 JAN 2022

SE-4, 30 DEC 2021 to 27 JAN 2022