MARIETTA, GEORGIA

RNAV (GPS) RWY 11

APCH CRS 109°	Rwy ldg 10,002 TDZE 1069 Arpt Elev 1069

AL-959 (USAF)

DOBBINS ARB (KMGE)

* When ALS inop, increase CAT AB RVR to 55 and vis to 1 mile, CAT CDE vis to 1 1/2 miles.
** Circling NA N of Rwy 11-29 for CAT DE aircraft. Circling to assault strip not authorized.

ALSF-1 (A1)

† MISSED APPROACH: Climb to 2000 then climbing left turn to 3000 direct BATLL and hold.

ATIS★	ATLANTA APP CON/DEP CON	TOWER★	GND CON	ASR
269.5	121.0 268.7	120.75 370.875	125.3 275.8	

RNP APCH

DME/DME RNP-0.3 NA

† Missed approach requires use of RNAV or ATC RADAR monitoring.

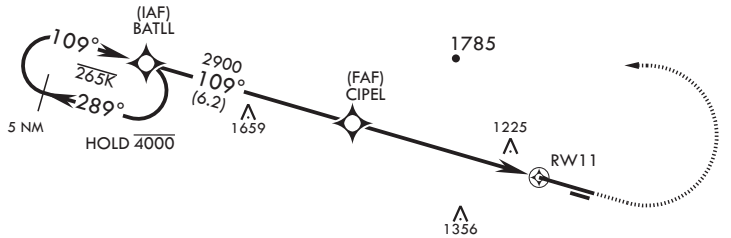

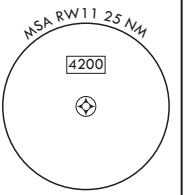

EMERG SAFE ALT 100 NM 7700

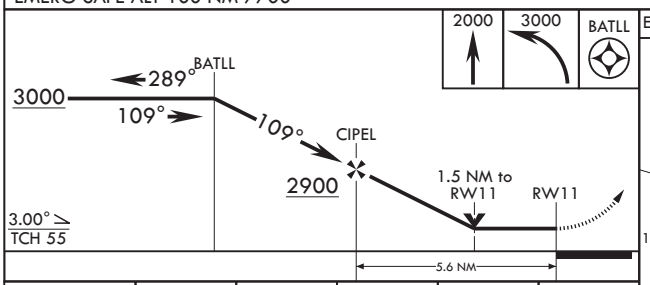

ELEV 1069 TDZE 1069

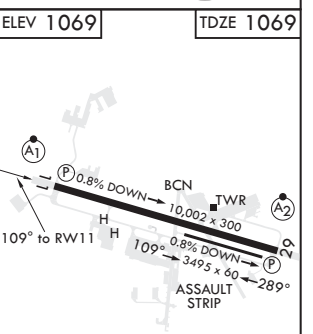

CATEGORY	A	B	C	D	E
LNAV MDA*	1600/40 531 (600-¾)		1600/55 531 (600-1)		
C CIRCLING**	1660-1 591 (600-1)		1700-1¾ 631 (700-1¾)	1700-2 631 (700-2)	1700-2¼ 631 (700-2¼)

HIRL all Rwys
REIL Rwys 11, 29

SE-4, 30 DEC 2021 to 27 JAN 2022