FORT RUCKER, ALABAMA

VOR RWY 6

VOR/DME OZR	APCH CRS	Rwy ldg	4546
111.2	056°	TDZE	298
Chan 49		Arpt Elev	301

AL-577 [USA]

CAIRNS AAF (KOZR)

Visibility reduction by helicopters NA.
* When ALS inop, increase CAT AB RVR to 50, vis to 1 mile; CAT CD RVR to 60, vis to 1¼ miles.

MALSR

MISSED APPROACH: Climbing right turn to 2000 via OZR VOR/DME R-162 to REHOB INT and hold; or when directed by ATC, climbing left turn to 2000 heading 290° within 10 NM (RADAR required).

ATIS	CAIRNS APP CON			CAIRNS TOWER ★	GND CON	CLNC DEL	PAR
111.2	125.4	327.125	021°-120°	135.2 (CTAF)	121.9	118.075	
316.15	133.75	270.35	121°-219°	248.55	288.25	380.1	
	133.45	239.275	220°-340°				
	121.1	319.25	341°-020°				

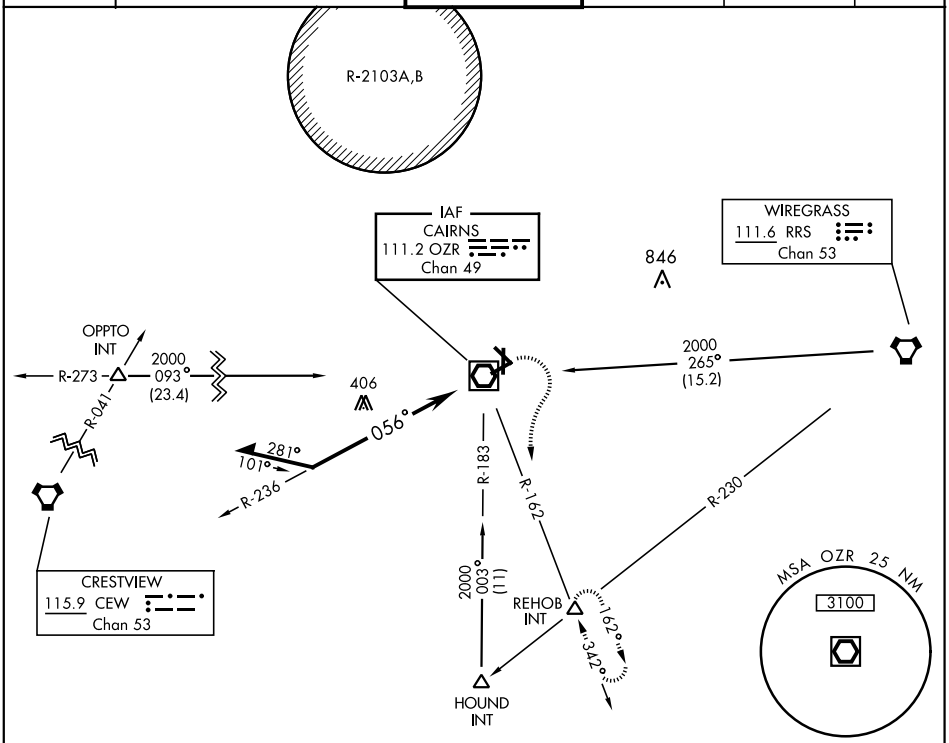

SE-4, 30 DEC 2021 to 27 JAN 2022

SE-4, 30 DEC 2021 to 27 JAN 2022

2000 OZR R-162	REHOB INT	Remain within 10 NM

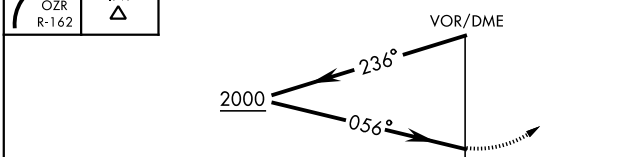

ELEV 301 TDZE 298

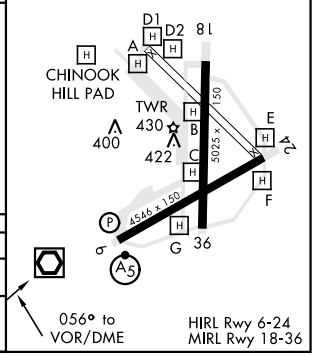

CATEGORY	A	B	C	D
S-6 *	740/40 442 (500-¾)			
CIRCLING	780-1 479 (500-1)	820-1 519 (600-1)	860-1½ 559 (600-1½)	900-2 599 (600-2)