FORT RUCKER, ALABAMA

VOR RWY 24

VOR/DME OZR	APCH CRS	Rwy ldg	4546
111.2	246°	TDZE	298
Chan 49		Arpt Elev	301

AL-577 [USA]

CAIRNS AAF (KOZR)

MISSED APPROACH: Climb to 700 then climbing left turn to 2000 via OZR VOR/DME R-162 to REHOB INT and hold; or when directed by ATC, climb to 700 then climbing right turn heading 290° to 2000 within 10 NM (RADAR required).

ATIS	CAIRNS APP CON			CAIRNS TOWER ★	GND CON	CLNC DEL	PAR
111.2	125.4	327.125	021°-120°	135.2 (CTAF)	121.9	118.075	
316.15	133.75	270.35	121°-219°	248.55	288.25	380.1	
	133.45	239.275	220°-340°				
	121.1	319.25	341°-020°				

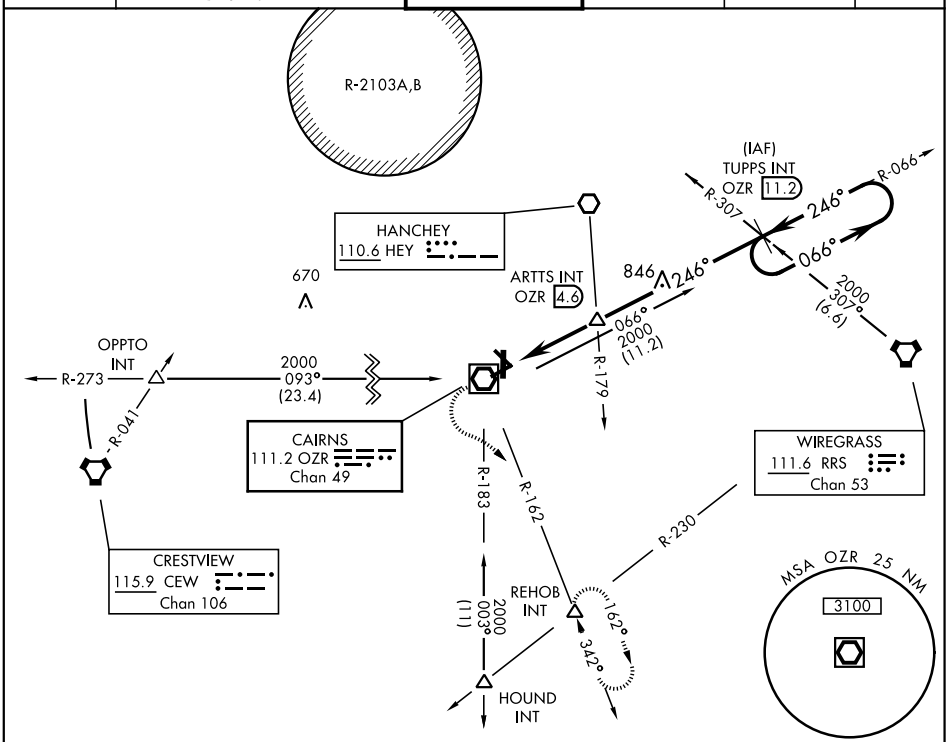

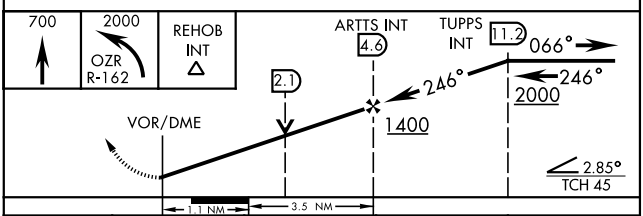

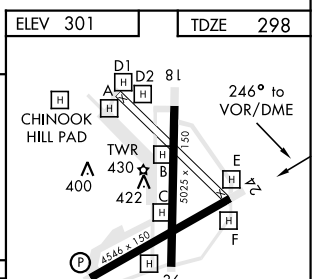

CATEGORY	A	B	C	D
S-24	680-1	382	(400-1)	680-1¼ 382 (400-1¼)
CIRCLING	780-1 479 (500-1)	820-1 519 (600-1)	860-1½ 559 (600-1½)	900-2 599 (600-2)

HIRL Rwy 6-24
MIRL Rwy 18-36

SE-4, 30 DEC 2021 to 27 JAN 2022

SE-4, 30 DEC 2021 to 27 JAN 2022