LOC/DME I-ACV 109.5 Chan 32	APP CRS 316°	Rwy ldg 5846 TDZE 221 Apt Elev 222

ILS or LOC RWY 32
CALIFORNIA REDWOOD COAST-HUMBOLDT COUNTY (ACV)

T A NA — Circling NA northeast of Rwy 14-32. DME required.

MALSR A5

MISSED APPROACH: Climb to 800 then climbing left turn to 3000 direct FOT VORTAC and hold.

ASOS	SEATTLE CENTER	UNICOM
118.525	124.85 306.3	123.0 (CTAF) L

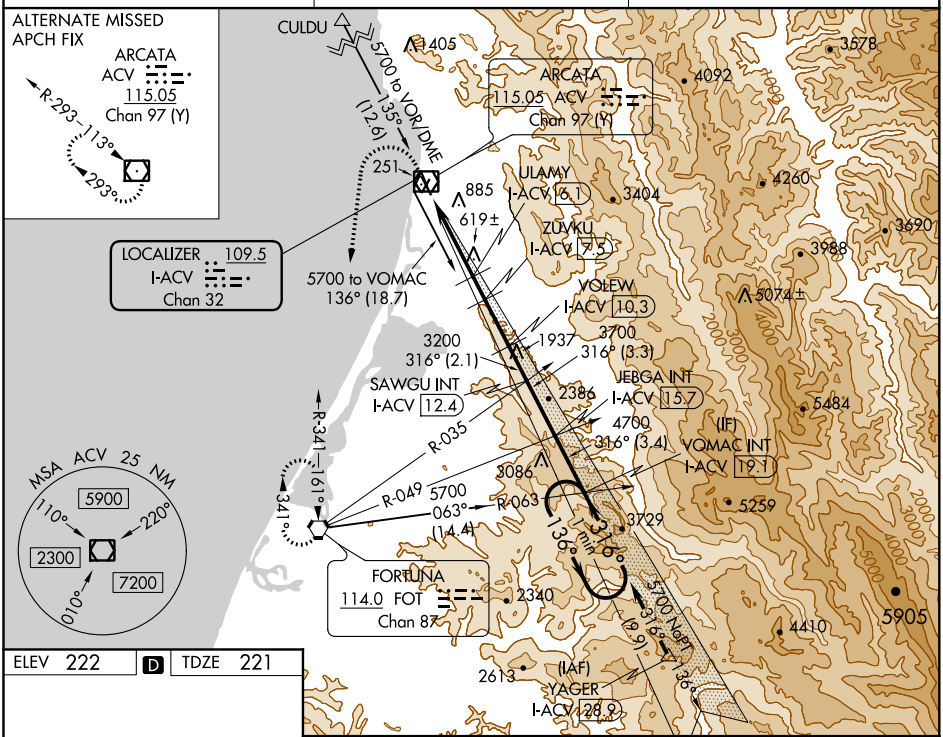

ELEV 222 D TDZE 221

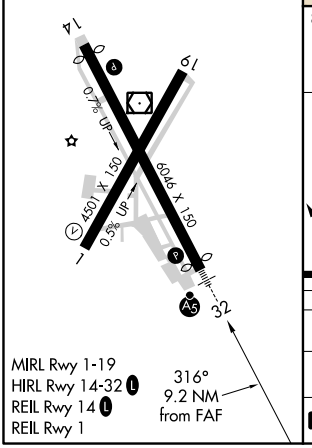

MIRL Rwy 1-19
HIRL Rwy 14-32 L
REIL Rwy 14 L
REIL Rwy 1

316° 9.2 NM from FAF

800 3000 FOT

Use I-ACV DME when on the localizer course.
VGSI and ILS glidepath not coincident (VGSI Angle 3.00/TCH 43).

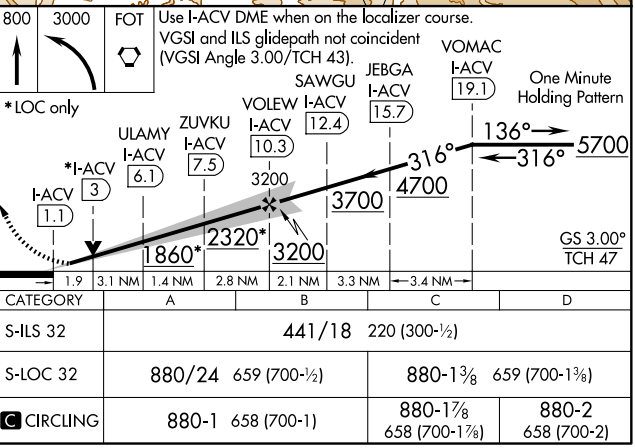

CATEGORY	A	B	C	D
S-ILS 32	441/18 220 (300-½)			
S-LOC 32	880/24 659 (700-½)		880-1⅜ 659 (700-1⅜)	
C CIRCLING	880-1 658 (700-1)		880-1⅞ 658 (700-1⅞)	880-2 658 (700-2)

SW-2, 30 DEC 2021 to 27 JAN 2022

SW-2, 30 DEC 2021 to 27 JAN 2022