WICHITA, KANSAS

# RNAV (GPS) RWY 19R

MC CONNELL AFB (KIAB)

AL-453 (USAF)

| WAAS CH 71277 W19A | APCH CRS 189° | Rwy ldg 12,000<br>TDZE 1372<br>Arpt Elev 1372 |
|---|---|---|

* When ALS inop, increase RVR to 40, vis to 3/4 mile.
** When ALS inop, increase vis to 1 1/4 miles.
*** When ALS inop increase CAT AB RVR to 55, vis to 1 mile. CAT CDE vis to 1 3/8 miles.

ALSF-1

MISSED APPROACH: Climb to 4000 direct HOKET and hold.

| D ATIS | WICHITA APP CON | TOWER | GND CON |
|---|---|---|---|
| 124.65 269.9 | 134.8 269.1 | 127.25 291.775 | 118.0 275.8 |

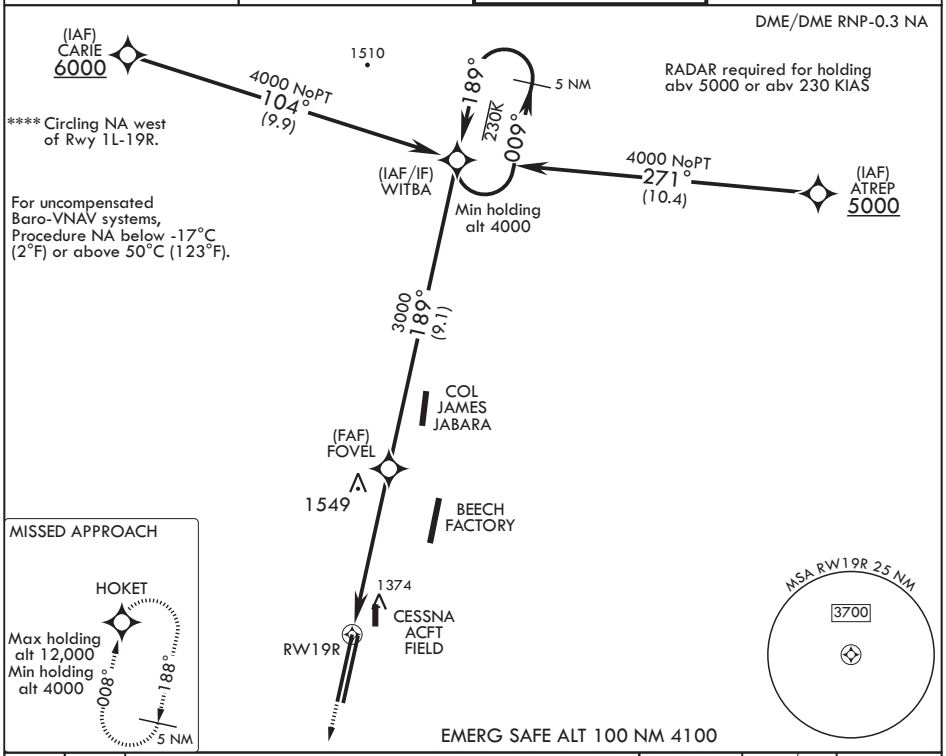


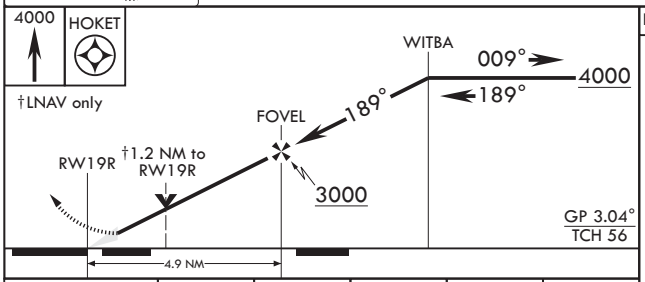


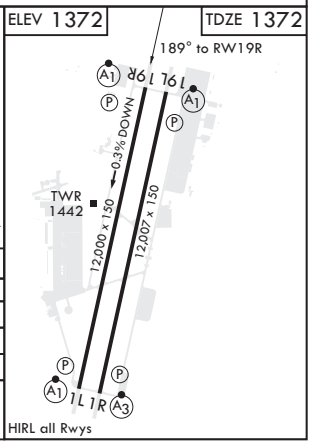


| CATEGORY | A | B | C | D | E |
|---|---|---|---|---|---|
| LPV DA* | 1572/24 | | 200 | (200-½) | |
| LNAV/VNAV DA** | 1748/40 | | 376 | (400-¾) | |
| LNAV MDA*** | 1820/24 448 (500-½) | | 1820/45 448 (500-⅞) | | |
| C CIRCLING**** | 1900-1 528 (600-1) | | 1900-1½ 528 (600-1½) | 2400-3 1028 (1100-3) | |