SUMTER, SOUTH CAROLINA

TACAN Y RWY 22R

TACAN SSC Chan 38	APCH CRS 222°		22R	22L
		Rwy ldg	10,014	8014
		TDZE	240	235
		Arpt Elev	241	241

AL-409 [USAF]

SHAW AFB (KSSC)

* When ALS inop, increase CAT AB RVR to 55, vis to 1 mile; CAT CDE vis to 1½ miles.
** When ALS inop, increase CAT AB RVR to 55, vis to 1 mile; CAT CDE vis to 1⅜ miles.

ALSF-1 (A1)

MISSED APPROACH: Climbing to 2000, intercept SSC TACAN R-223 to PINIE and hold.

ATIS ★	SHAW APP CON	SHAW TOWER ★	GND CON	CLNC DEL
132.125 270.1	125.4 318.1	126.65 254.25	126.1 275.8	126.1 275.8

Sidestep Rwy 22L: Terrain 239′ MSL, 200′ prior to threshold, 200′ right of course. When VGSI inop, sidestep procedure NA at night.

CAUTION: When Rwy 4L, 22L VGSI inop, circling to Rwy 4L, 22L NA at night. Terrain 239′ MSL, 200′ prior to threshold, 200′ left of centerline.

USAF Only: When Rwy 22L VGSI inop, sidestep or circling to Rwy 22L authorized at night with MAJCOM A3 approval.

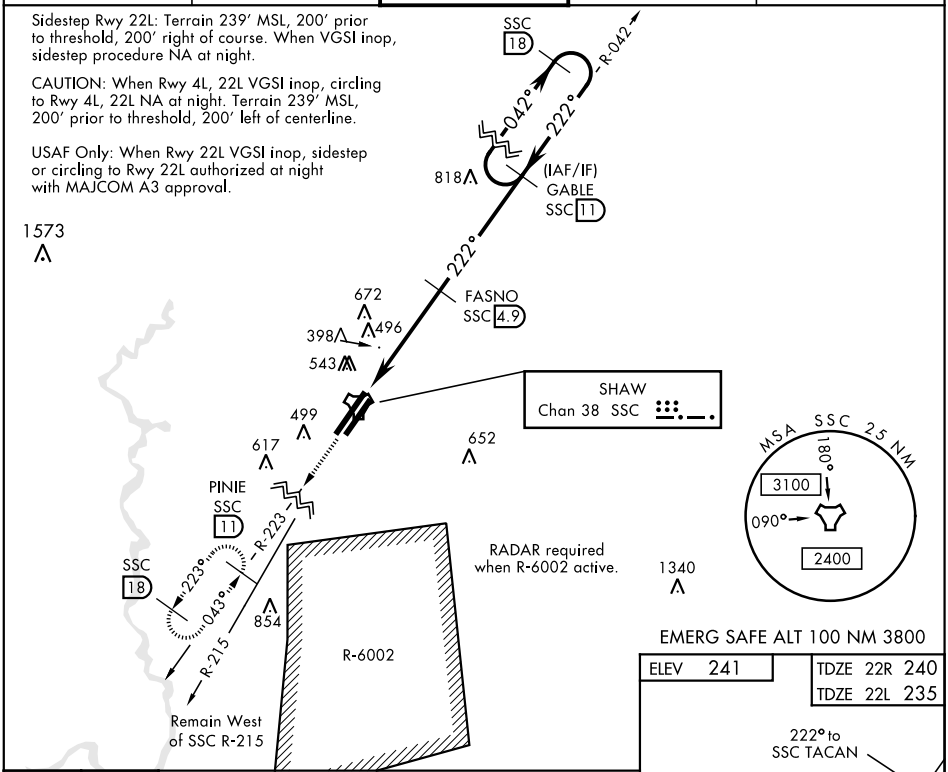

EMERG SAFE ALT 100 NM 3800

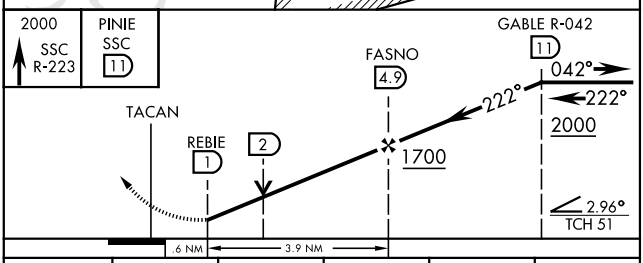

CATEGORY	A	B	C	D	E
S-22R*	760/24 520 (600-½)		760/55 520 (600-1)		
SIDESTEP ** 22L	760/50 505 (600-1)		760/55 505 (600-1)		
C CIRCLING	820-1 579 (600-1)	880-1 639 (700-1)	1000-2¼ 759 (800-2¼)	1000-2½ 759 (800-2½)	1000-2¾ 759 (800-2¾)

ELEV 241

TDZE 22R 240
TDZE 22L 235

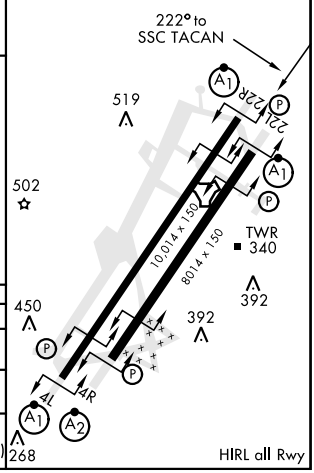

SE-2, 30 DEC 2021 to 27 JAN 2022

SE-2, 30 DEC 2021 to 27 JAN 2022

SUMTER, SOUTH CAROLINA
Amdt 1 07NOV19
33° 58′N-80° 28′W
SHAW AFB (KSSC)
TACAN Y RWY 22R