SUMTER, SOUTH CAROLINA

ILS or LOC RWY 4R

LOC I-UFO	APCH CRS	Rwy ldg 8014
110.1	043°	TDZE 236
		Arpt Elev 241

AL-409 [USAF]

SHAW AFB (KSSC)

RADAR or DME Required.

* When ALS inop, increase CAT AB RVR to 55, vis to 1 mile; CAT CDE vis to 1⅝ miles.

SALSF A2

MISSED APPROACH: Climbing to 2000, intercept SSC TACAN R-042 to GABLE and hold.

ATIS ★	SHAW APP CON	SHAW TOWER ★	GND CON	CLNC DEL
132.125 270.1	125.4 318.1	126.65 254.25	126.1 275.8	126.1 275.8

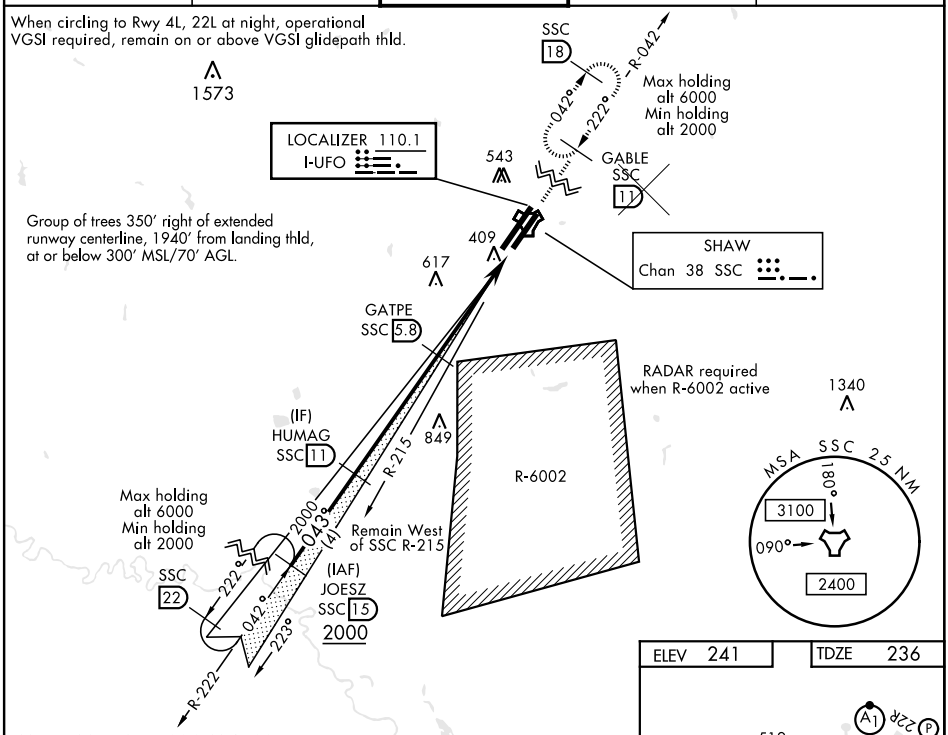

EMERG SAFE ALT 100 NM 3800

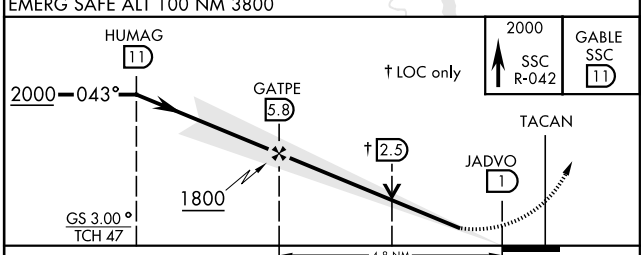

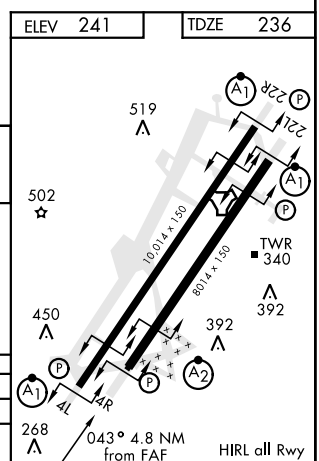

CATEGORY	A	B	C	D	E
S-ILS 4R	486/40 250 (300-¾)				
S-LOC 4R*	780/40 544 (600-¾)		780-1⅜ 544 (600-1⅜)		
C CIRCLING	820-1 579 (600-1)	880-1 639 (700-1)	1000-2¼ 759 (800-2¼)	1000-2½ 759 (800-2½)	1000-2¾ 759 (800-2¾)

FAF to MAP 4.8 NM

Knots	60	90	120	150	180
Min:Sec	4:48	3:12	2:24	1:55	1:36

SE-2, 30 DEC 2021 to 27 JAN 2022

SE-2, 30 DEC 2021 to 27 JAN 2022

SUMTER, SOUTH CAROLINA

33° 58′N-80° 28′W

SHAW AFB (KSSC)

Orig 27FEB20

ILS or LOC RWY 4R