SUMTER, SOUTH CAROLINA

HI-TACAN Z RWY 22R

TACAN SSC Chan 38	APCH CRS 222°		22R	22L
		Rwy ldg	10,014	8014
		TDZE	240	235
		Arpt Elev	241	241

JAL-409 [USAF]

SHAW AFB (KSSC)

* When ALS inop, increase vis to 1½ miles.
** When ALS inop, increase vis to 1⅜ miles.

ALSF-1

MISSED APPROACH: Climbing to 2000, intercept SSC TACAN R-223 to PINIE and hold.

ATIS ★	SHAW APP CON	SHAW TOWER ★	GND CON	CLNC DEL
132.125 270.1	125.4 318.1	126.65 254.25	126.1 275.8	126.1 275.8

USAF Only: When Rwy 4L VGSI inop, circling to Rwy 4L at night requires approval from MAJCOM director of Ops or equivalent. Terrain 242′ MSL, 200′ prior to threshold.

USAF Only: When VGSI inop, sidestep to Rwy 22L, circling to Rwy 22L at night requires approval from MAJCOM Director of Ops or equivalent. Terrain 239′ MSL, 200′ prior to threshold, 200′ right of course.

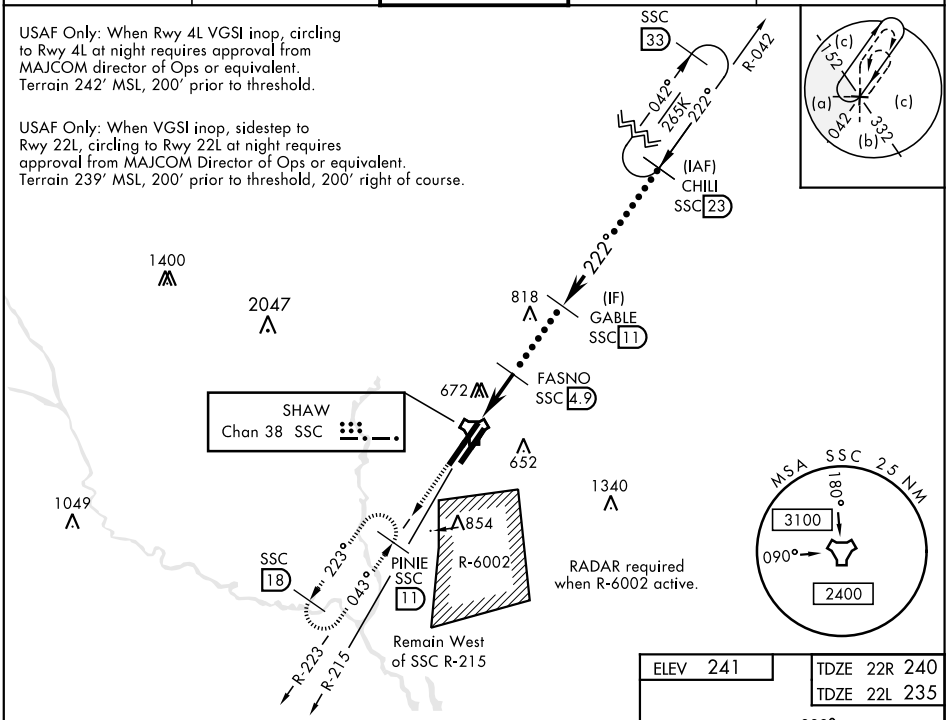

EMERG SAFE ALT 100 NM 3800

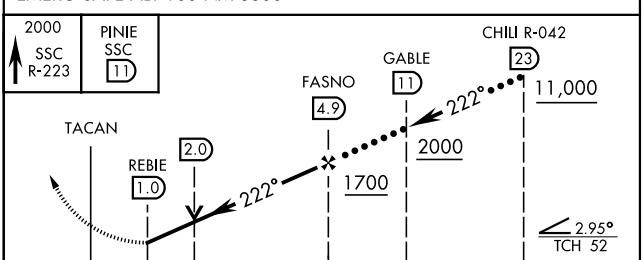

CATEGORY	C	D	E
S-22R *	760/55 520 (600-1)		
SIDESTEP 22L **	760/55 505 (600-1)		
C CIRCLING	1000-2¼ 759 (800-2¼)	1000-2½ 759 (800-2½)	1000-2¾ 759 (800-2¾)

ELEV 241

TDZE 22R 240
TDZE 22L 235

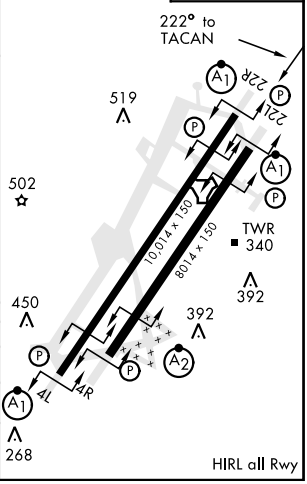

SE-2, 30 DEC 2021 to 27 JAN 2022

SE-2, 30 DEC 2021 to 27 JAN 2022