WAAS CH 69513 W31A	APP CRS 312°	Rwy ldg 4825 TDZE 82 Apt Elev 85

RNAV (GPS) Z RWY 31
SALINAS MUNI (SNS)

Baro-VNAV NA when using Monterey Rgnl altimeter setting. For uncompensated Baro-VNAV systems, LNAV/VNAV NA below -15°C (5°F) or above 50°C (122°F). DME/DME RNP-0.3 NA. When local altimeter setting not received, use Monterey Rgnl altimeter setting and increase all DA 53 feet and LNAV/VNAV all Cats visibility to RVR 5000.

MALSR

MISSED APPROACH: Climb to 3000 direct MAFAF and left turn via track 267° to MARNA and hold.

ATIS	NORCAL APP CON	SALINAS TOWER ★	GND CON	UNICOM
124.85	133.0 251.15	119.525 (CTAF) L 239.3	121.7	122.95

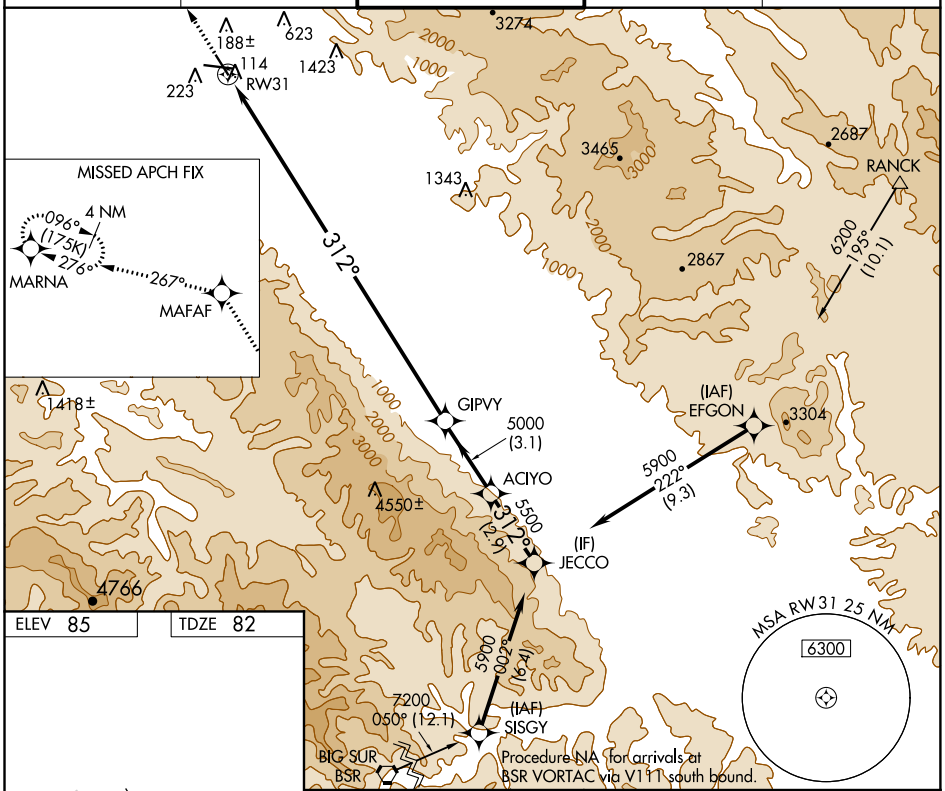

ELEV 85 TDZE 82

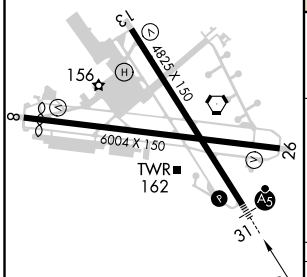

HIRL Rwy 13-31 L
MIRL Rwy 8-26 L
REIL Rwys 13 and 26 L

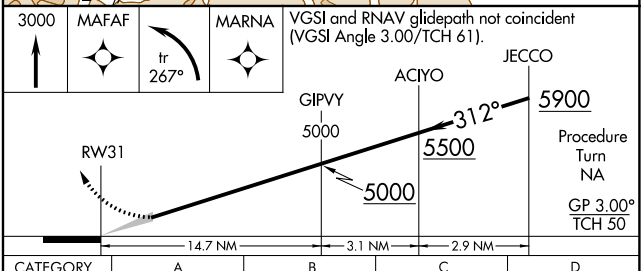

CATEGORY		A	B	C	D
LPV	DA	282/24 200 (200-½)			
LNAV/VNAV	DA	478/40 396 (400-¾)			

SW-2, 30 DEC 2021 to 27 JAN 2022

SW-2, 30 DEC 2021 to 27 JAN 2022