APP CRS	Rwy ldg	4825
312°	TDZE	82
	Apt Elev	84

RNAV (GPS) Y RWY 31
SALINAS MUNI (SNS)

For inoperative MALSR, increase LNAV Cat D visibility to RVR 6000. DME/DME RNP-0.3 NA. Circling NA for Cats C and D northeast of Rwy 13 and north of Rwy 26. When local altimeter not received, use Monterey Rgnl altimeter setting and increase all MDAs 60 feet and LNAV Cat C visibility to RVR 4000 and increase Circling Cat C visibility ¼ SM.

MALSR A5

MISSED APPROACH: Climb to 3000 direct MAFAF and left turn via track 267° to MARNA and hold.

ATIS	NORCAL APP CON	SALINAS TOWER ★	GND CON	UNICOM
124.85	133.0 251.15	119.525 (CTAF) L 239.3	121.7	122.95

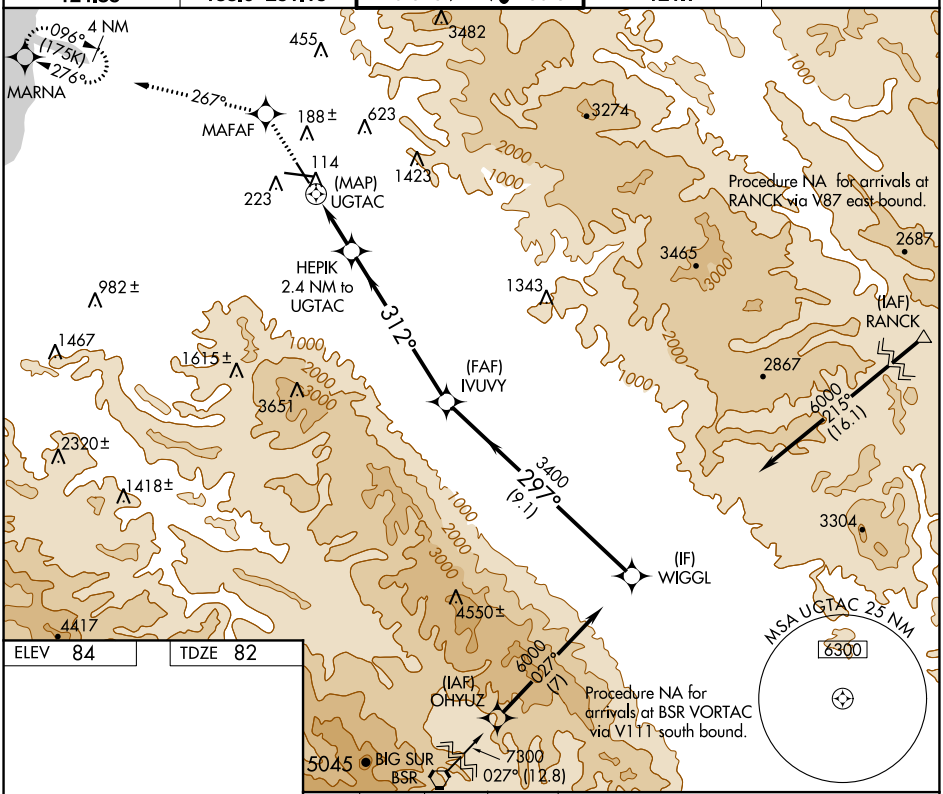

ELEV	84	TDZE	82

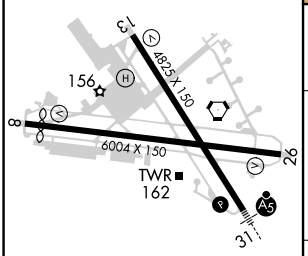

HIRL Rwy 13-31 L
MIRL Rwy 8-26 L
REIL Rwys 13 and 26 L

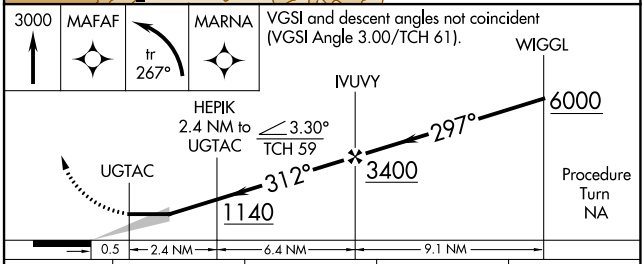

CATEGORY	A	B	C	D
LNAV MDA	440/24 358 (400-½)			440/50 358 (400-1)
CIRCLING	540-1 456 (500-1)		780-2 696 (700-2)	1680-3 1596 (1600-3)

SW-2, 30 DEC 2021 to 27 JAN 2022

SW-2, 30 DEC 2021 to 27 JAN 2022