| LOC I-SNS | APP CRS | Rwy ldg | 4825 |
|---|---|---|---|
| 108.5 | 311° | TDZE | 82 |
| | | Apt Elev | 85 |

# ILS RWY 31
## SALINAS MUNI (SNS)

When local altimeter setting not received, use Monterey Rgnl altimeter setting and increase S-ILS 31 DA 53 feet.

MALSR

MISSED APPROACH: Climb to 800 then climbing left turn to 3000 via SNS R-275 to MARNA INT/10.9 DME and hold.

| ATIS | NORCAL APP CON | SALINAS TOWER ★ | GND CON | UNICOM |
|---|---|---|---|---|
| 124.85 | 133.0 251.15 | 119.525 (CTAF) L 239.3 | 121.7 | 122.95 |

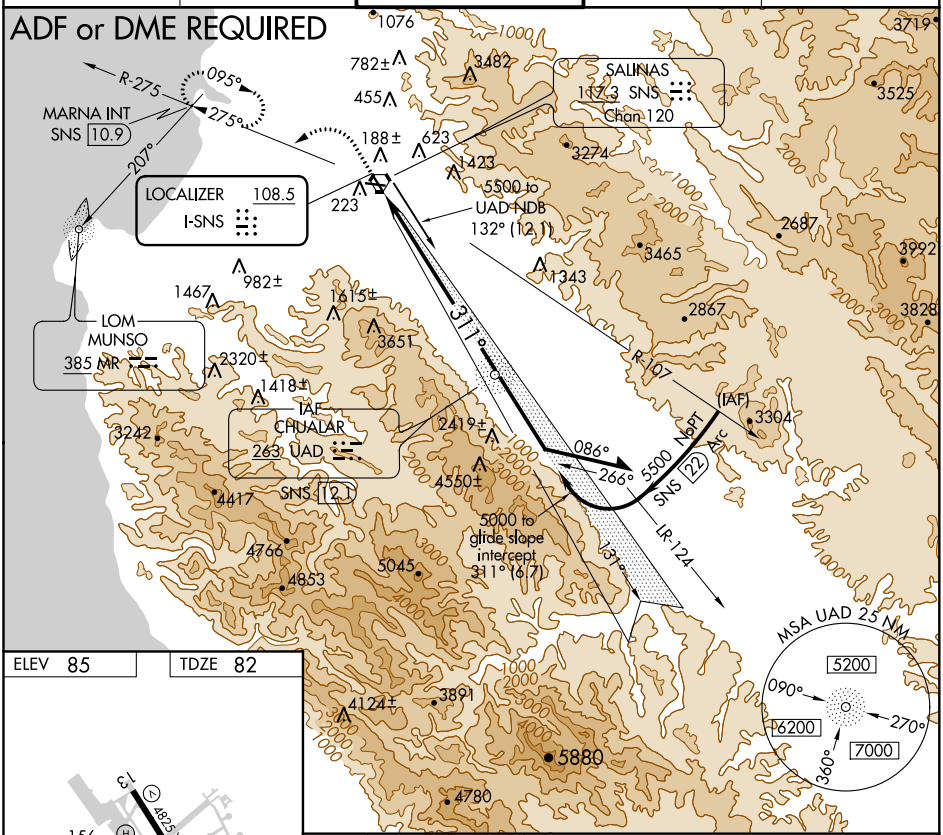


| ELEV 85 | TDZE 82 |
|---|---|

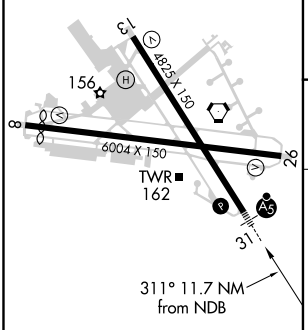


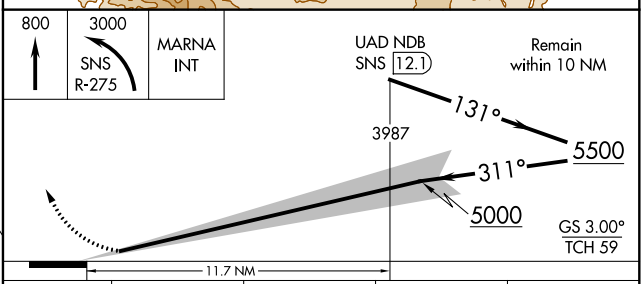


| CATEGORY | A | B | C | D |
|---|---|---|---|---|
| S-ILS 31 | 282/24 200 (200-½) | | | |

HIRL Rwy 13-31 L
MIRL Rwy 8-26 L
REIL Rwys 13 and 26 L

SW-2, 30 DEC 2021 to 27 JAN 2022

SW-2, 30 DEC 2021 to 27 JAN 2022