ILS or LOC Z RWY 31
MCNARY FLD (SLE)

LOC/DME I-SLE	APP CRS	Rwy ldg 5811
110.3	313°	TDZE 214
Chan 40		Apt Elev 214

RADAR required for procedure entry at ARTTY.

T A When local altimeter setting not received, use Mc Minnville altimeter setting: increase DA to 463 feet, and all MDA 60 feet; increase S-LOC 31 Cats C/D visibility to 2 SM and Circling Cat A visibility to 1¼ SM. VDP NA when using Mc Minnville altimeter setting. For inop ALS, increase S-LOC 31 Cat C/D visibility to 2½ SM.
RVR 1800 authorized with the use of FD or AP or HUD to DA, NA when using Mc Minnville altimeter setting.

MALSR A5

MISSED APPROACH: Climb to 4000 on I-SLE Localizer NW course to ARTTY INT/I-SLE 5.6 DME and hold, continue climb-in-hold to 4000.

ATIS	SEATTLE CENTER	SALEM TOWER ★	GND CON	UNICOM
124.55	125.8 291.7	119.1 (CTAF) L 257.2	121.9	122.95

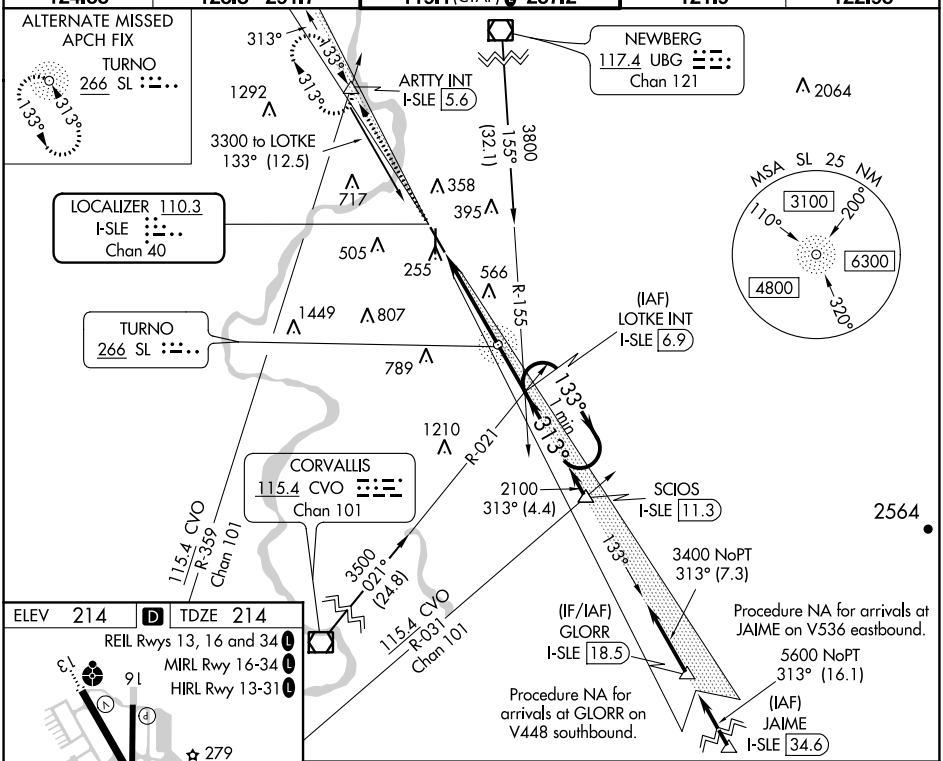

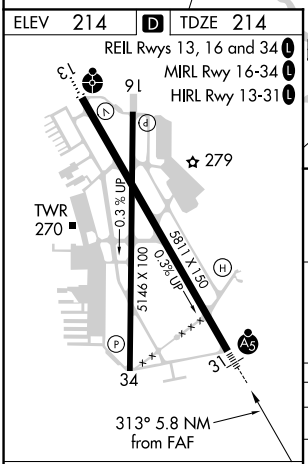

FAF to MAP 5.8 NM					
Knots	60	90	120	150	180
Min:Sec	5:48	3:52	2:54	2:19	1:56

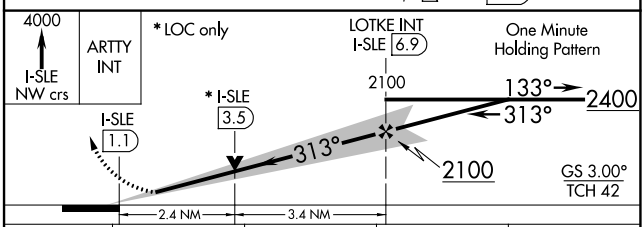

CATEGORY	A	B	C	D
S-ILS 31 #	414/24 200 (200-½)			
S-LOC 31	1020/24 806 (900-½)	1020/40 806 (900-¾)	1020-1⅞ 806 (900-1⅞)	
C CIRCLING	1020-1 806 (900-1)	1020-1¼ 806 (900-1¼)	1060-2½ 846 (900-2½)	1260-3 1046 (1100-3)

NW-1, 30 DEC 2021 to 27 JAN 2022

NW-1, 30 DEC 2021 to 27 JAN 2022