MIDLAND, TEXAS

HI-VOR or TACAN RWY 34L

AL-258 [USAF] MIDLAND INTL AIR AND SPACE PORT (KMAF)

VORTAC MAF	APCH CRS	Rwy ldg / TDZE / Arpt Elev
114.8 Chan 95	357°	9501 / 2858 / 2872

DME required.

T * Circling Rwy 16L NA at night

MISSED APPROACH: Climb to 4800 direct MAF VORTAC and on MAF VORTAC R-357 to MERGE/MAF 16.7 DME and hold.

ATIS ★	APP CON	TOWER ★	GND CON	CLNC DEL	UNICOM
126.8 235.975	124.6 290.4	118.7(CTAF)L 273.45	121.9 348.6	118.05 317.65	122.95

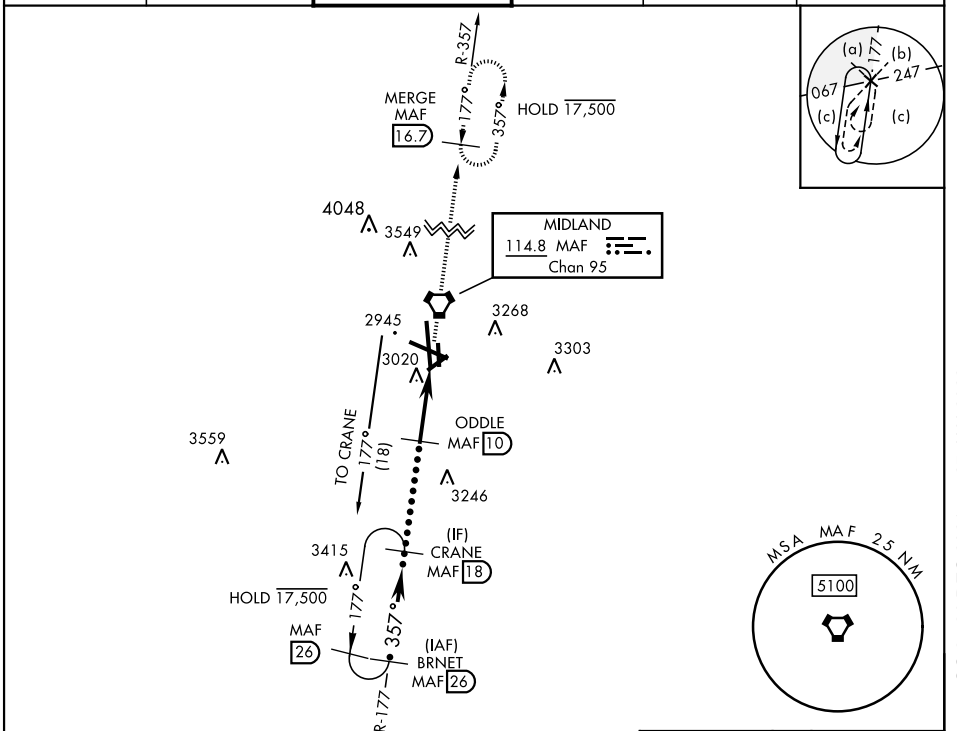

EMERG SAFE ALT 100 NM 7000

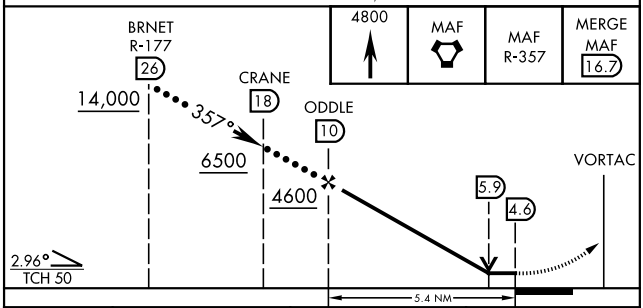

ELEV 2872	D	TDZE 2858

3020

HIRL Rwy 10-28, 16R-34L
MIRL Rwy 4-22, 16L-34R
REIL Rwy 34L

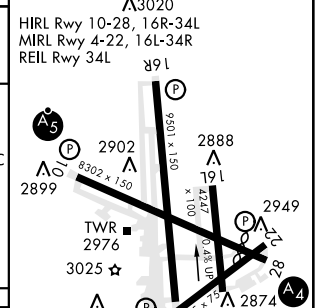

CATEGORY	C	D	E
S-34L	3320-1⅜ 462 (500-1⅜)		
CIRCLING *	3440-1½ 568 (600-1½)	3520-2 648 (700-2)	3600-2½ 728 (800-2½)