LINCOLN, NEBRASKA

HI-VOR Z or TACAN RWY 18

AL-232 [USAF] LINCOLN (KLNK)

VORTAC LNK	APCH CRS	Rwy ldg 12,901
116.1	185°	TDZE 1195
Chan 108		Arpt Elev 1219

DME, RADAR required.

MALSR

MISSED APPROACH: Climb to 3300 via LNK VORTAC R-185 to JOGAN 14 DME and hold.

ATIS	OMAHA APP CON	TOWER★	GND CON	CLNC DEL
118.05 290.9	124.0 270.3	118.5 253.5	121.9 275.8	120.7 225.4

Inoperative table does not apply.

When local altimeter setting not received use Beatrice altimeter setting.

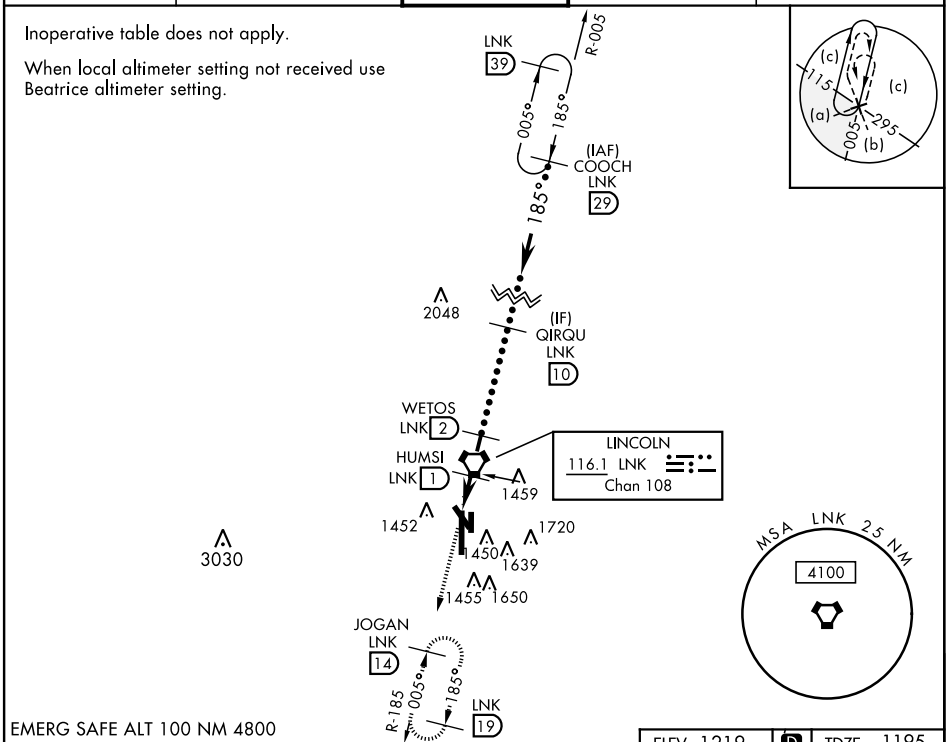

EMERG SAFE ALT 100 NM 4800

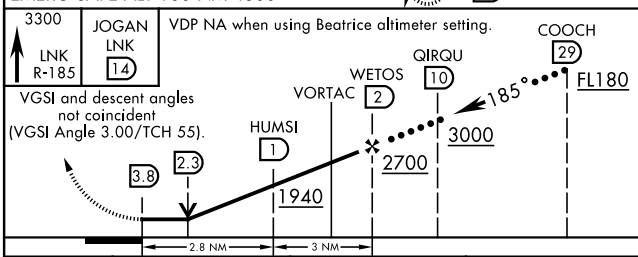

CATEGORY	C	D	E
S-18	1720-1½ 525 (600-1½)		
CIRCLING	1760-1½ 541 (600-1½)	1820-2 601 (700-2)	2040-3 821 (900-3)
BEATRICE ALTIMETER SETTING			
S-18	1820-1¾ 625 (700-1¾)		
CIRCLING	1860-1½ 641 (700-1½)	1920-2¼ 701 (800-2¼)	2140-3¼ 921 (1000-3¼)

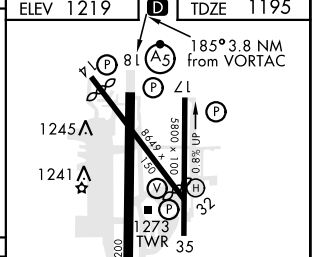

NC-2, 30 DEC 2021 to 27 JAN 2022