FORT WORTH, TEXAS

RNAV (GPS) RWY 36

FORT WORTH NAS JRB (CARSWELL FLD) (KNFW)

WAAS CH 49487 W36A	APCH CRS 357°	Rwy ldg 11,999 TDZE 650 Arpt Elev 650	AL-160 [USN]

T * When ALS inop, increase vis to ¾ mile.
** When ALS inop, increase CAT AB vis to 1 mile, CAT CD vis to 1⅝ miles.

ALSF-1

MISSED APPROACH: Climb to 1700, then climbing left turn to 3000 direct HIPOL and hold.

ATIS★	REGIONAL APP CON	NAVY FORT WORTH TOWER★	GND CON	CLNC DEL	ASR/PAR
351.675	125.8 257.95	120.95L 269.325	121.675 279.575	126.4 254.325	

*** When ALS inop, increase vis to 1⅝ miles, Baro VNAV NA when local altimeter not received.

**** Circling not authorized E of Rwy 18-36.

DME/DME RNP-0.3 NA

When local altimeter is not received use Fort Worth Meacham altimeter setting.

For uncompensated BaroVNAV systems, LNAV/VNAV NA below -16°C(3°F) or above 54°C(130°F).

CAUTION: Short intermediate, recommend early configuration.

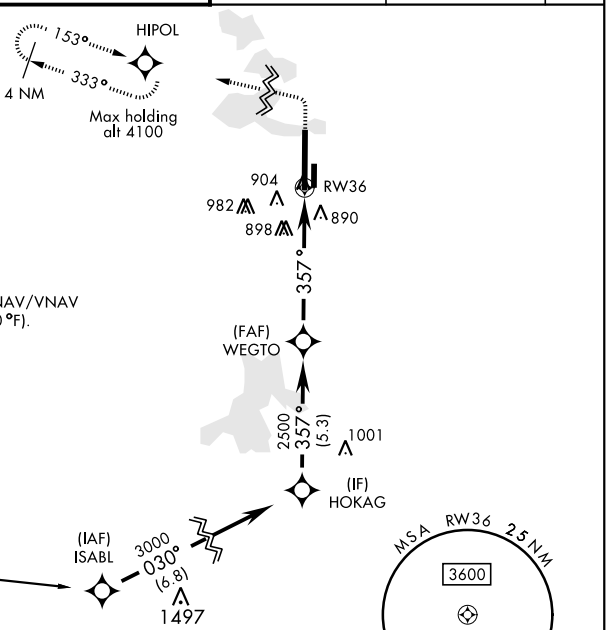

EMERG SAFE ALT 100NM 4100

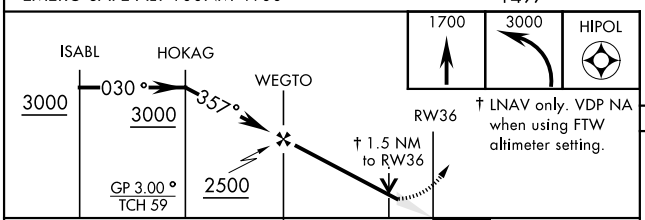

† LNAV only. VDP NA when using FTW altimeter setting.

ELEV 650 | TDZE 650

REIL Rwy 18L
HIRL Rwy 18-36L

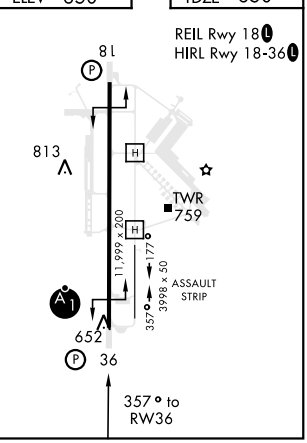

CATEGORY	A	B	C	D
LPV DA *	850-½ 200 (200-½)			
LNAV MDA **	1200-½ 550 (600-½)		1200-1⅛ 550 (600-1⅛)	
LNAV/VNAV DA ***	1199-1⅛ 549 (600-1⅛)			
C CIRCLING ****	1240-1 590 (600-1)	1280-1 630 (700-1)	1320-1¾ 670 (700-1¾)	1320-2 670 (700-2)
FORT WORTH MEACHAM ALTIMETER				
LPV DA *	870-½ 220 (300-½)			
LNAV MDA **	1220-½ 570 (600-½)		1220-1¼ 570 (600-1¼)	
C CIRCLING ****	1260-1 610 (700-1)	1300-1 650 (700-1)	1340-2 690 (700-2)	1340-2¼ 690 (700-2¼)

SC-2, 30 DEC 2021 to 27 JAN 2022
SC-2, 30 DEC 2021 to 27 JAN 2022