VOR/DME CEZ	APP CRS	Rwy ldg	7205
108.4	196°	TDZE	5913
Chan 21		Apt Elev	5918

VOR RWY 21
CORTEZ MUNI (CEZ)

T A CAUTION: Highway lights located between facility and runway are aligned with approach area. Rwy 21 helicopter visibility reduction below ¾ SM NA.

MISSED APPROACH: Climbing right turn to 9800 direct to CEZ VOR/DME and hold.

ASOS	DENVER CENTER	UNICOM
135.625	118.575 348.7	122.8 (CTAF) L

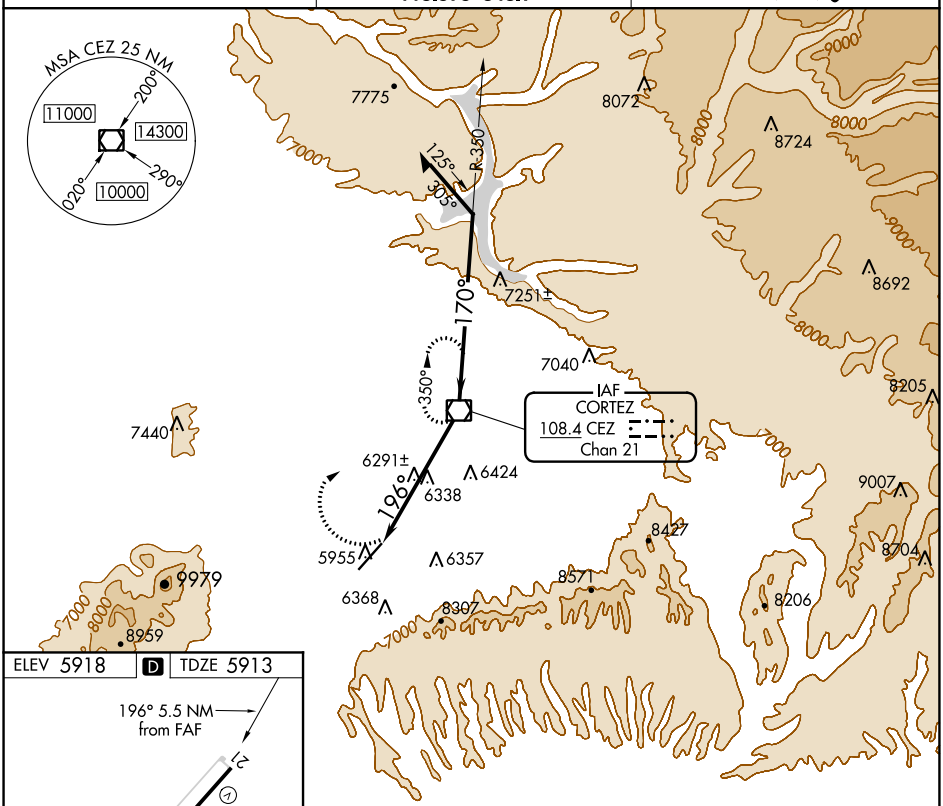

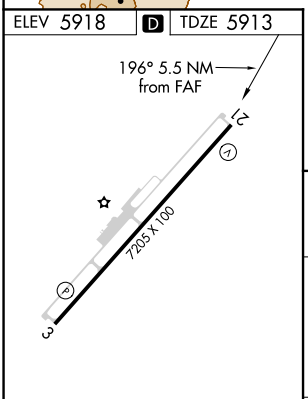

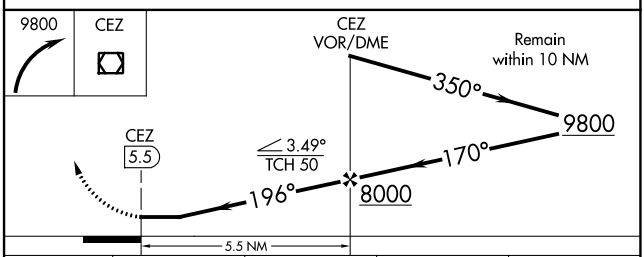

REIL Rwys 3 and 21 L
MIRL Rwy 3-21 L

FAF to MAP 5.5 NM					
Knots	60	90	120	150	180
Min:Sec	5:30	3:40	2:45	2:12	1:50

CATEGORY	A	B	C	D
S-21	6660-1 747 (800-1)	6660-1¼ 747 (800-1¼)	6660-2 747 (800-2)	6660-2¼ 747 (800-2¼)
CIRCLING	6660-1 742 (800-1)	6660-1¼ 742 (800-1¼)	6660-2¼ 742 (800-2¼)	6800-3 882 (900-3)

SW-1, 30 DEC 2021 to 27 JAN 2022

SW-1, 30 DEC 2021 to 27 JAN 2022