APP CRS	Rwy ldg	N/A
303°	TDZE	N/A
	Apt Elev	4473

RNAV (GPS)-A

BOZEMAN YELLOWSTONE INTL (BZN)

RNP APCH.

Circling NA to Rwys 3-21 and 11-29.

-31°C

MISSED APPROACH: Climb to 10000 direct FALIA and hold, continue climb-in-hold to 10000.

ATIS	BIG SKY APP CON ★	BOZEMAN TOWER ★	GND CON	UNICOM
135.425	118.975 226.675	118.2 (CTAF) L	121.8	122.95

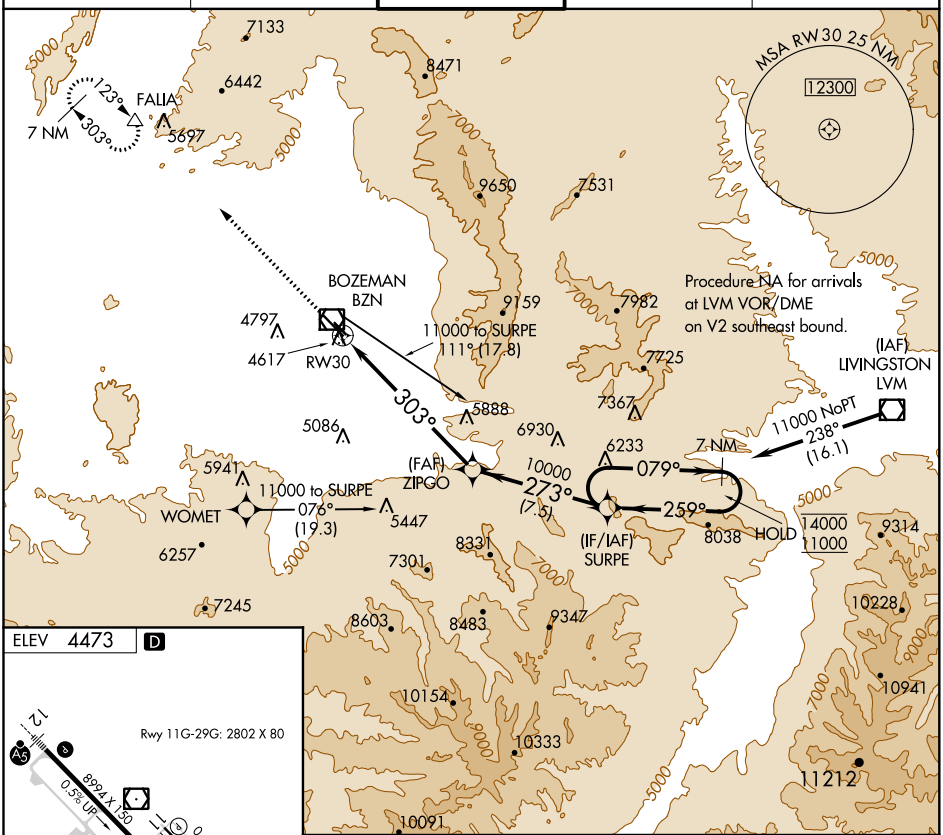

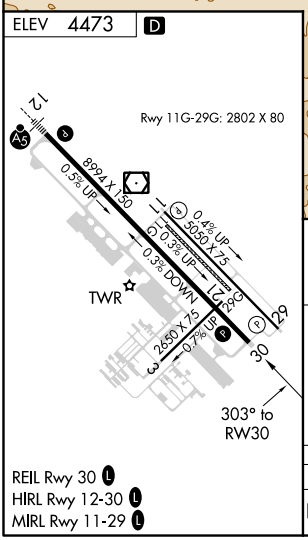

REIL Rwy 30 L
HIRL Rwy 12-30 L
MIRL Rwy 11-29 L

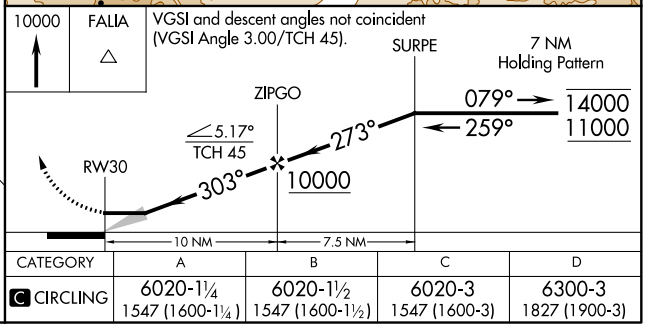

CATEGORY	A	B	C	D
C CIRCLING	6020-1¼ 1547 (1600-1¼)	6020-1½ 1547 (1600-1½)	6020-3 1547 (1600-3)	6300-3 1827 (1900-3)

NW-1, 30 DEC 2021 to 27 JAN 2022