APP CRS	Rwy ldg	9300
198°	TDZE	2884
	Apt Elev	2884

RNAV (GPS) RWY 19
ST GEORGE RGNL (SGU)

RNP APCH-GPS.
-6°C

MALSR

MISSED APPROACH: Climbing right turn to 9800 direct HUNKU and hold, continue climb-in-hold to 9800.

AWOS-3PT	LOS ANGELES CENTER	CLNC DEL	UNICOM
135.075	124.2 343.6	133.3	122.8 (CTAF) L

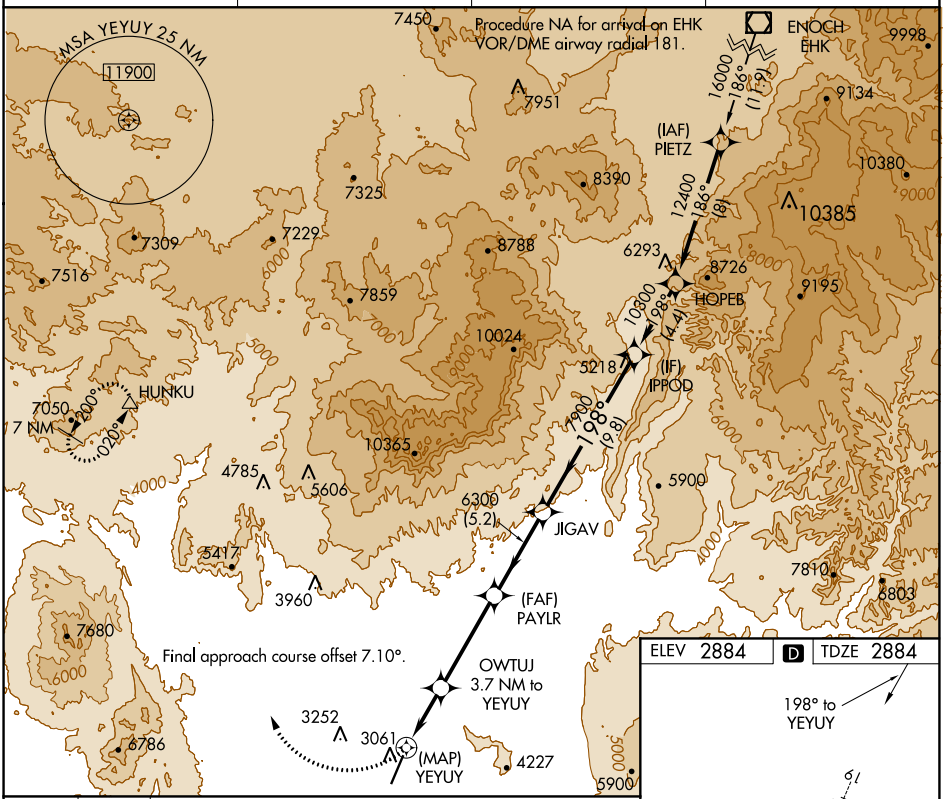

ELEV	2884	D	TDZE	2884

198° to YEYUY

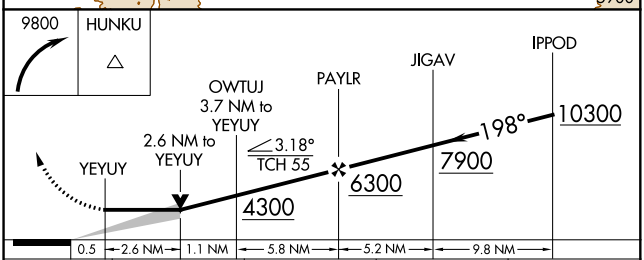

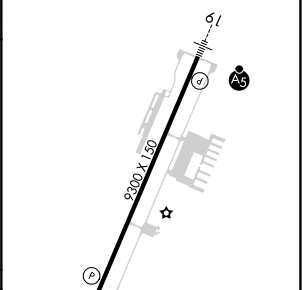

CATEGORY	A	B	C	D
LNAV MDA	3940-¾ 1056 (1100-¾)	3940-1 1056 (1100-1)	3940-2½ 1056 (1100-2½)	
CIRCLING	3940-1¼ 1056 (1100-1¼)	3940-1½ 1056 (1100-1½)	3940-3 1056 (1100-3)	4660-3 1776 (1800-3)