WAAS CH 70701 W32A	APP CRS 318°	Rwy ldg 5000 TDZE 73 Apt Elev 75

RNAV (GPS) RWY 32
SOUTH TEXAS INTL AT EDINBURG (EBG)

RNP APCH.

Rwy 32 helicopter visibility reduction below ¾ SM NA. For uncompensated Baro-VNAV systems, LNAV/VNAV NA below -15°C (5°F) or above 48°C (120°F).

MISSED APPROACH: Climb to 1900 direct RASOY and hold.

AWOS-3	CORPUS APP CON	UNICOM
118.025	121.0 377.2	122.8 (CTAF) L

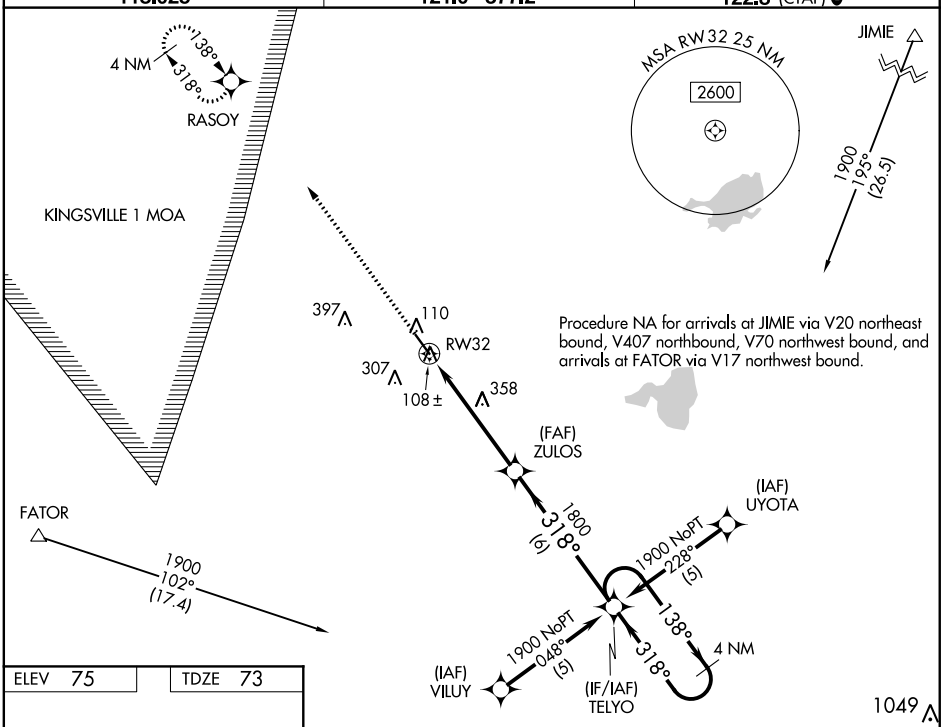

ELEV 75 | TDZE 73

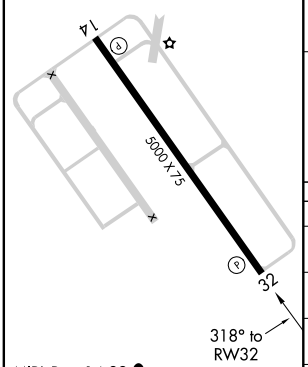

MIRL Rwy 14-32 L
REIL Rwy 14 L

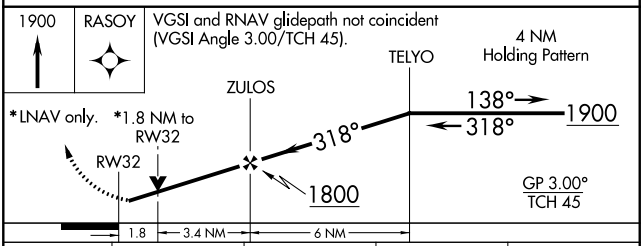

CATEGORY	A	B	C	D
LPV DA	323-¾ 250 (300-¾)			
LNAV/VNAV DA	361-1 288 (300-1)			
LNAV MDA	660-1 587 (600-1)		660-1½ 587 (600-1½)	660-1¾ 587 (600-1¾)
CIRCLING	660-1 585 (600-1)	620-1 545 (600-1)	760-2 685 (700-2)	760-2¼ 685 (700-2¼)

SC-3, 02 DEC 2021 to 30 DEC 2021