APP CRS	Rwy ldg	N/A
160°	TDZE	N/A
	Apt Elev	4724

RNAV (GPS)-A
MINDEN-TAHOE (MEV)

RNP APCH.

Circling NA for Cat D southwest of Rwys 12 and 34.
Circling Rwy 12L, 30R NA at night.

MISSED APPROACH: Climbing left turn to 11000 direct VIKES and hold, continue climb-in-hold to 11000.

AWOS-3PT	NORCAL APP CON	CLNC DEL	UNICOM
119.325	119.2 279.55	133.25	123.05 (CTAF) L

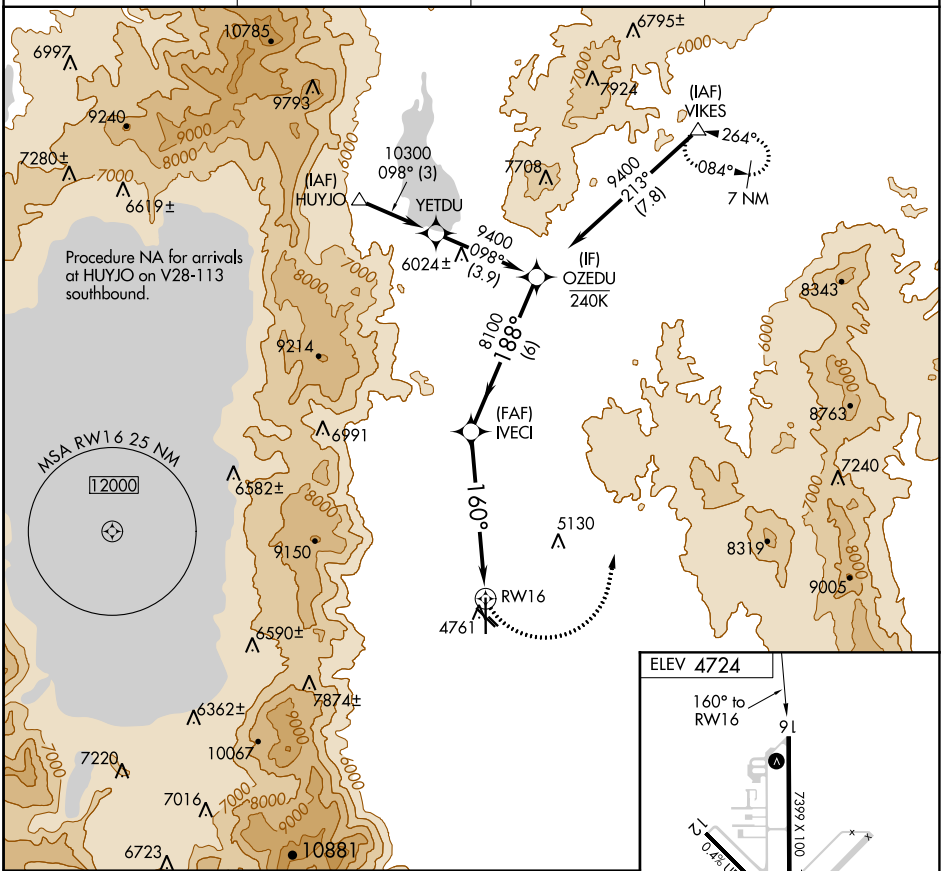

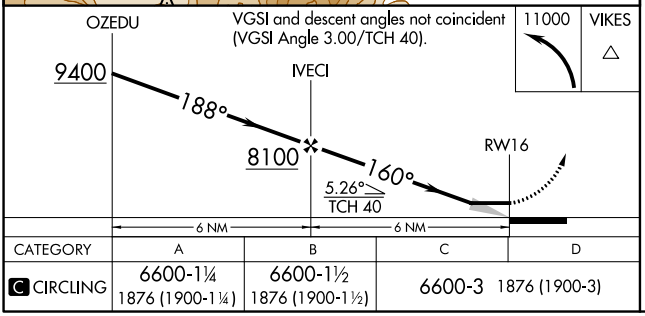

CATEGORY	A	B	C	D
C CIRCLING	6600-1¼ 1876 (1900-1¼)	6600-1½ 1876 (1900-1½)	6600-3 1876 (1900-3)	

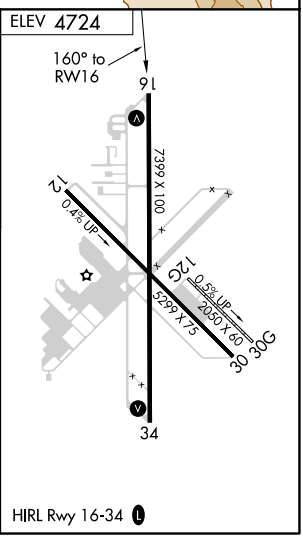

SW-4, 02 DEC 2021 to 30 DEC 2021