RNAV (GPS) RWY 16
AFTON MUNI (AFO)

APP CRS	Rwy ldg	7025
156°	TDZE	6188
	Apt Elev	6221

RNP APCH.

T

NA

-22°C

If local altimeter setting not received, procedure NA. Circling NA east of Rwy 16-34. Rwy 16 helicopter visibility reduction below ¾SM NA.

MISSED APPROACH: Climbing right turn to 11700 direct GIGSE and hold.

AWOS-3P	SALT LAKE CENTER	UNICOM
119.025	128.35 239.25	122.8 (CTAF) L

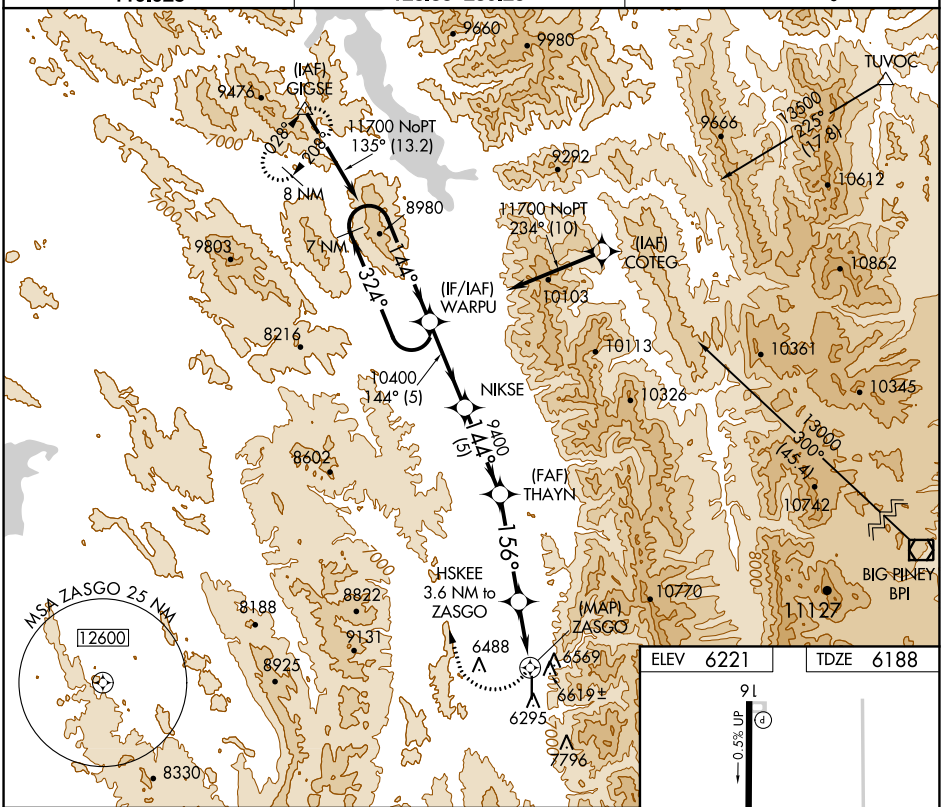

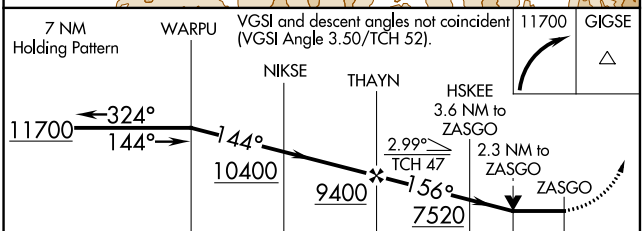

CATEGORY	A	B	C	D
LNAV MDA	7140-1¼ 952 (1000-1¼)	7140-1½ 952 (1000-1½)	7140-3 952 (1000-3)	NA
CIRCLING	7140-1¼ 919 (1000-1¼)	7140-1½ 919 (1000-1½)	7140-3 919 (1000-3)	NA

ELEV 6221 TDZE 6188

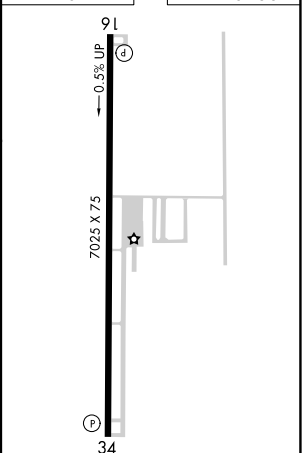

MIRL Rwy 16-34 L

REIL Rwys 16 and 34 L

NW-1, 02 DEC 2021 to 30 DEC 2021

NW-1, 02 DEC 2021 to 30 DEC 2021