# RNAV (GPS)-A
## HEBER VALLEY (HCR)

| APP CRS | Rwy ldg | N/A |
|---|---|---|
| 179° | TDZE | N/A |
| | Apt Elev | 5637 |

RNP APCH.

Circling NA south of Rwy 4-22.
Circling Rwy 4 NA at night.

-17°C

MISSED APPROACH: (Do not exceed 210K until turn completion)
Climbing left turn to 12000 direct COOLI and hold.

| AWOS-3PT | SALT LAKE CITY CENTER | UNICOM |
|---|---|---|
| 124.825 | 119.95 377.15 | 122.8 (CTAF) |

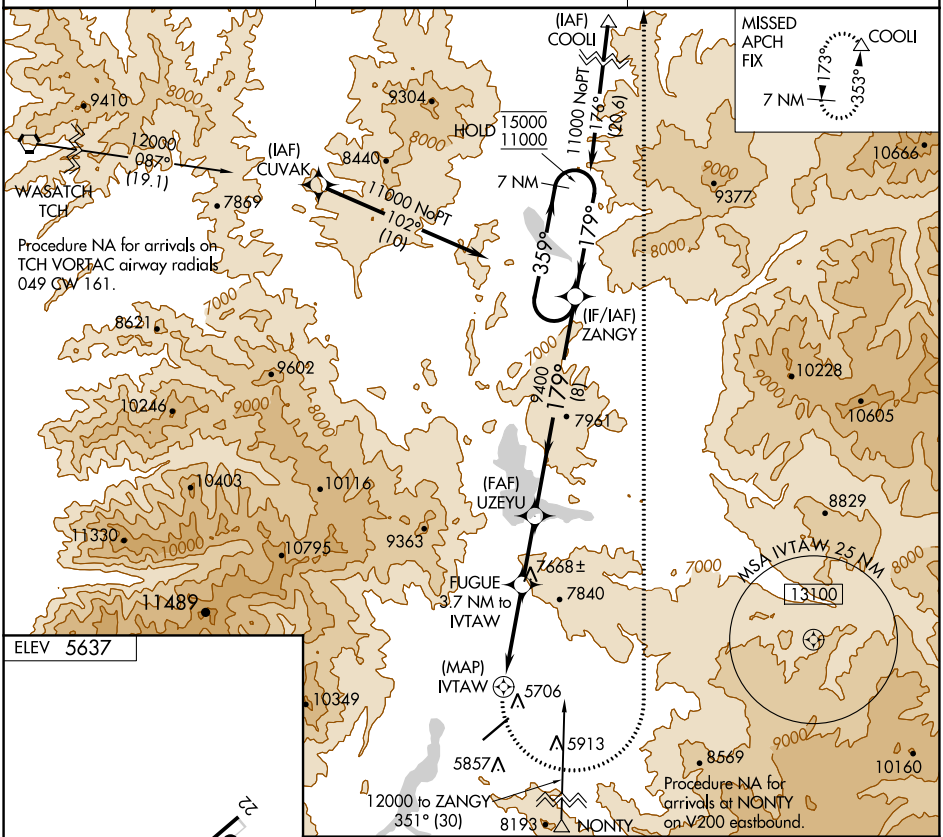


ELEV 5637

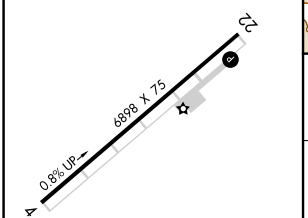


MIRL Rwy 4-22

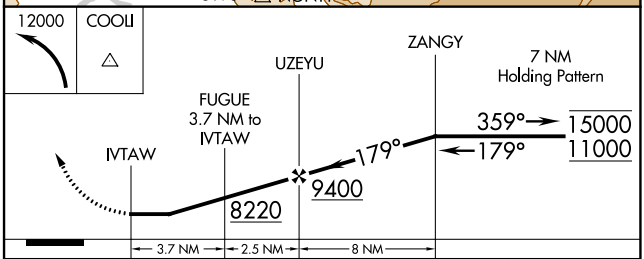


| CATEGORY | A | B | C | D |
|---|---|---|---|---|
| C CIRCLING | 8020-1½ 2383 (2400-1½) | | 8020-3 2383 (2400-3) | NA |