WAAS CH **97540** **W24A**	APP CRS **238°**	Rwy ldg **3396** TDZE **575** Apt Elev **575**

RNAV (GPS) RWY 24
PAGELAND (PYG)

T A NA

Baro-VNAV NA. Rwy 24 helicopter visibility reduction below ¾ SM NA. DME/DME RNP-0.3 NA. Use Charlotte-Monroe Executive altimeter setting. When Charlotte-Monroe Executive altimeter not received, use Charlotte/Douglas Intl altimeter setting and increase LPV DA to 944 feet and all visibilities ¼ SM. Increase LNAV/VNAV DA to 986 feet and all visibilities ⅛ SM. Increase all MDA 60 feet.

MISSED APPROACH: Climb to 2400 direct WITHE and hold.

EQY ASOS	CHARLOTTE APP CON	(CTAF)
135.775	**120.05 307.8**	**122.9**

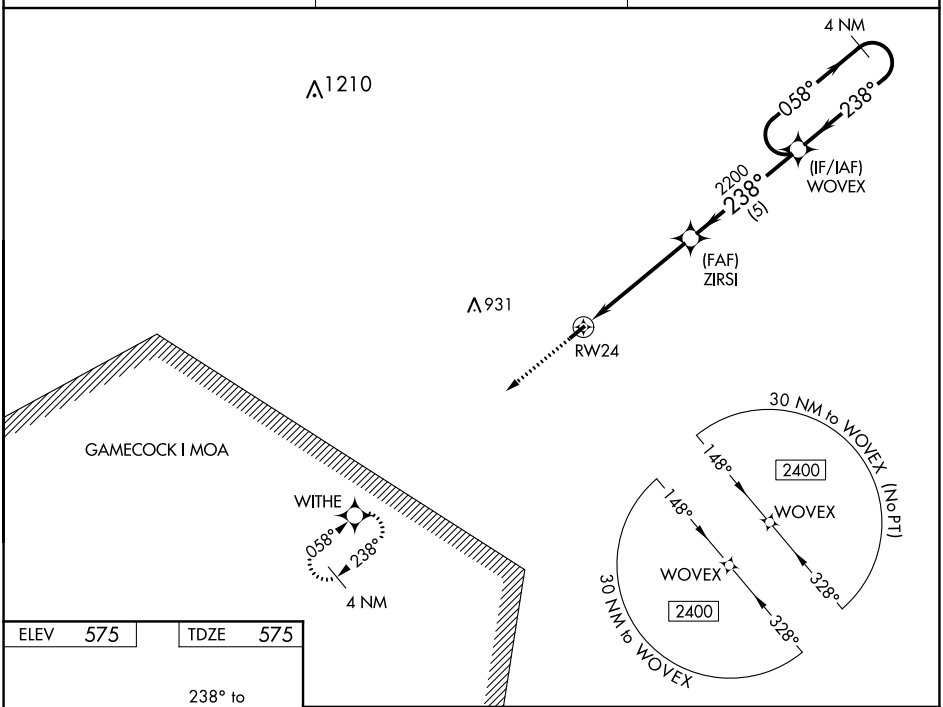

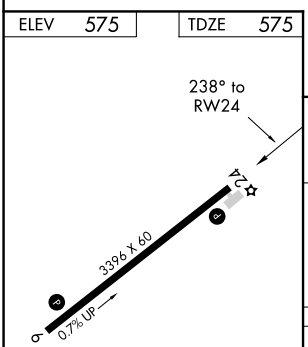

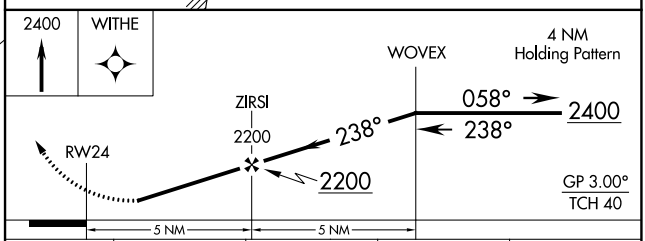

CATEGORY	A	B	C	D
LPV DA	890-1	315 (400-1)	NA	
LNAV/VNAV DA	932-1¼	357 (400-1¼)	NA	
LNAV MDA	1040-1	465 (500-1)	NA	
C CIRCLING	1100-1	525 (600-1)	NA	

MIRL Rwy 6-24
REIL Rwys 6 and 24

SE-2, 02 DEC 2021 to 30 DEC 2021