WAAS CH 62902 W14A	APP CRS 144°	Rwy ldg 7000 TDZE 4304 Apt Elev 4308

RNAV (GPS) RWY 14
WINNEMUCCA MUNI (WMC)

RNP APCH.

If local altimeter setting not received, use Battle Mountain altimeter setting and increase all DAs/MDAs 140 feet. VDP NA when using Battle Mountain altimeter setting.

MISSED APPROACH: Climb to 12000 direct MUXSU and via 147° track to CUTVA and hold, continue climb-in-hold to 12000.

ASOS	SALT LAKE CITY CENTER	UNICOM
120.175	132.25 338.35	122.8 (CTAF) L

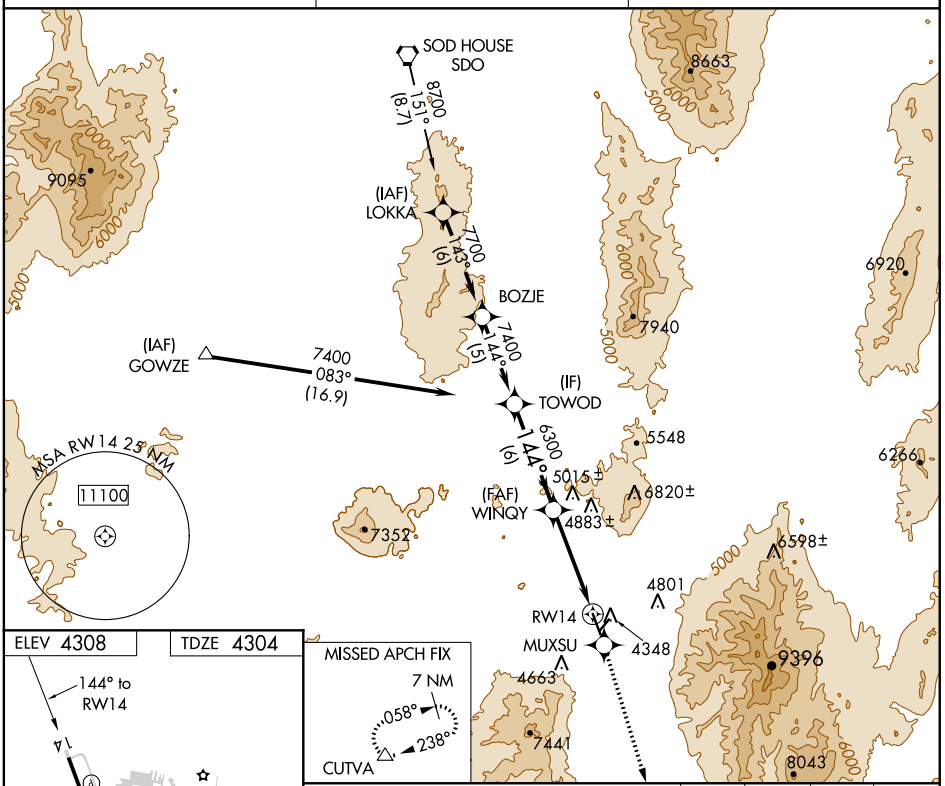

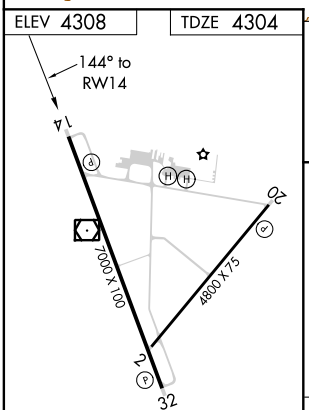

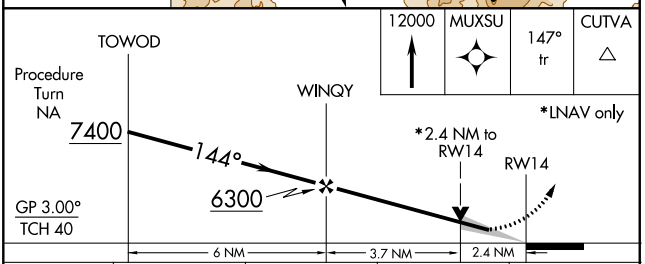

CATEGORY	A	B	C	D
LPV DA	4843-2 539 (600-2)			
LNAV MDA	5100-1 796 (800-1)	5100-1¼ 796 (800-1¼)	5100-2¼ 796 (800-2¼)	5100-2½ 796 (800-2½)

MIRL Rwy 2-20
MIRL Rwy 14-32 L
REIL Rwys 20, 14, and 32