FORT INDIANTOWN GAP, PENNSYLVANIA

# RNAV (GPS)-B

| APCH CRS | Rwy ldg | N/A |
|---|---|---|
| 054° | TDZE | N/A |
| | Arpt Elev | 487 |

AL-6422 (USA)

MUIR AAF (KMUI)

Circling N of Rwy 7-25 not authorized.
DME/DME RNP-0.3 NA
Helicopter visibility reduction below 1 SM NA.

MISSED APPROACH: Climbing right turn to 3100 direct BAARN and hold.

| ASOS | HARRISBURG APP CON/DEP CON | TOWER★ | GND CON |
|---|---|---|---|
| 124.175 | 118.25 269.45 | 126.2 (CTAF) 290.5 | 121.625 269.525 |

When local altimeter setting not received, use Harrisburg Intl altimeter setting: increase all MDA 80 feet and CAT BC vis 1/4 SM.

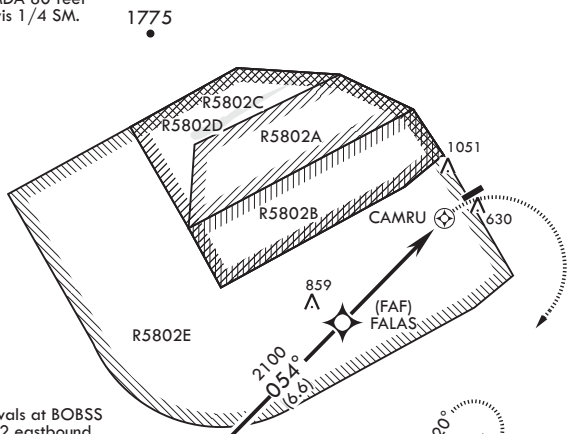


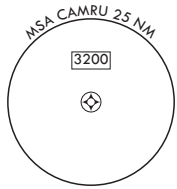


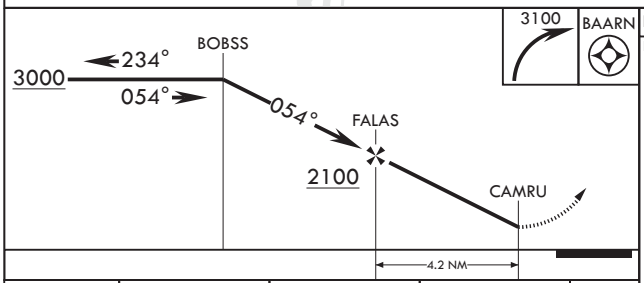


ELEV 487
Rwy 7 ldg 3631'
Rwy 25 ldg 3860'

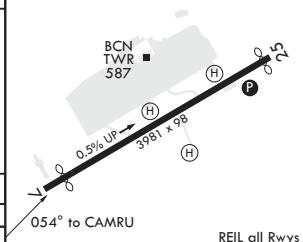


REIL all Rwys
MIRL all Rwys

| CATEGORY | A | B | C | D |
|---|---|---|---|---|
| C CIRCLING | 1420-1¼ 933 (1000-1¼) | | 1420-2¾ 933 (1000-2¾) | NA |



NE-4, 02 DEC 2021 to 30 DEC 2021
NE-4, 02 DEC 2021 to 30 DEC 2021