CLARKSVILLE, TENNESSEE

RNAV (GPS) X RWY 23

APCH CRS	Rwy ldg	5000
227°	TDZE	587
	Arpt Elev	595

AL-6373 (USA)

SABRE AAF (FORT CAMPBELL) (EOD)

MISSED APPROACH: Climbing left turn to 2400 direct NIXAE and hold.

SABRE ATIS	CAMPBELL APP CON/DEP CON	TOWER★	GND CON	CLNC DEL	EAGLE RADIO	ASR
306.5	134.35 307.025	124.675 (CTAF) 290.45	142.975 267.3	237.6	285.7	

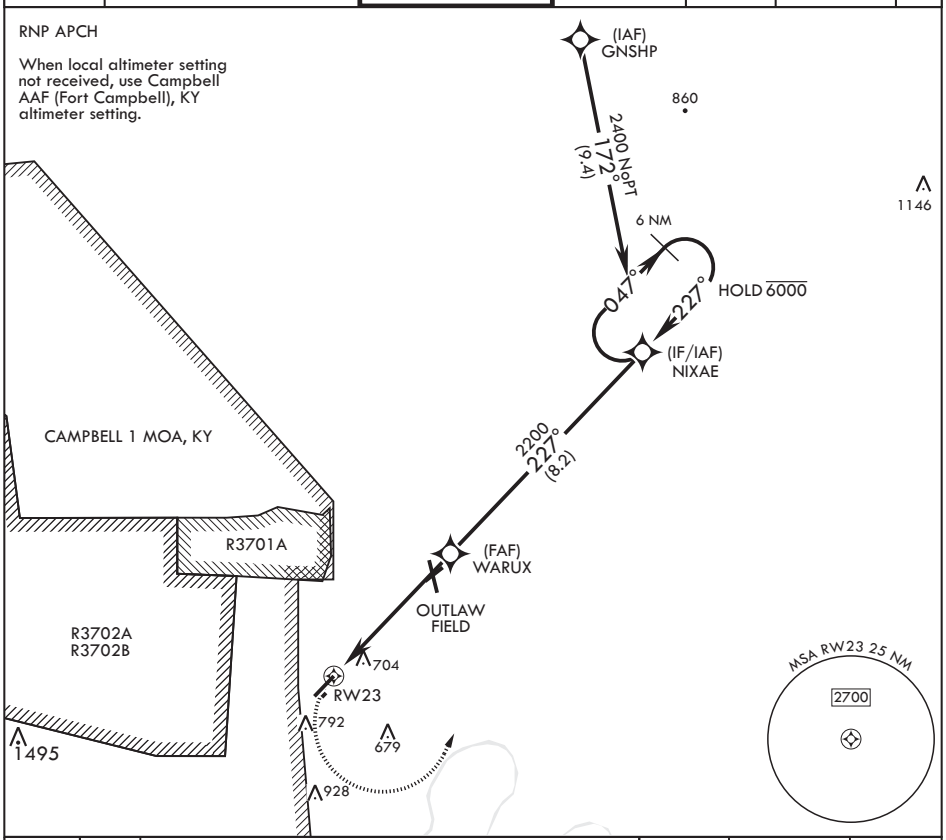

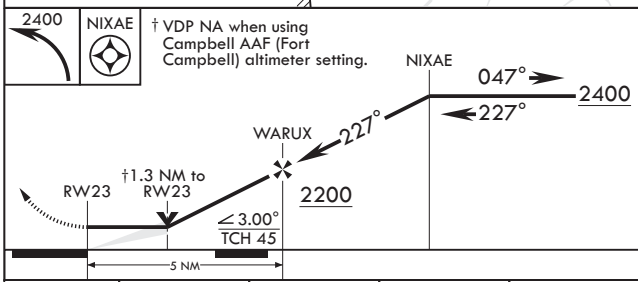

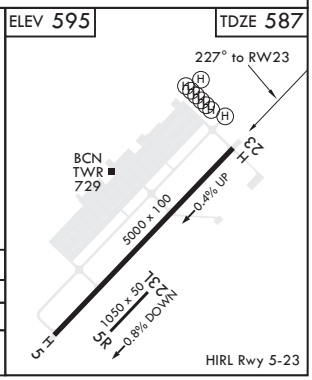

CATEGORY	A	B	C	D
LNAV MDA	1020-1 433 (500-1)		1020-1¼ 433 (500-1¼)	
C CIRCLING	1160-1 565 (600-1)		1260-1¾ 665 (700-1¾)	1260-2 665 (700-2)

SE-1, 02 DEC 2021 to 30 DEC 2021